35

SEASON AND CROP REPORT OF TAMIL NADU

FOR THE AGRICULTURAL YEAR 1989-90

(FASLI 1399)

(Issued by the Director of Statistics)

©
GOVERNMENT OF TAMIL NADU
1998

PRINTED BY THE DIRECTOR OF STATIONERY AND PRINTING, CHENNAI ON BEHALF OF THE GOVERNMENT OF TAMIL NADU

[Price Rs.

PRICE : Rs. 129.00

PREFACE.

The Season and Crop Report of Tamil Nadu is the principal annual publication of the Government of Tamil Nadu pertaining to agriculture.

This report provides a synoptic view of the performance of agricultural economy of the State during 1989—90.

The daily rainfall data for each one of the raingauge stations furnished every month by the District Collectors and the Indian Meteorological Department, from the basis for the District and State average rainfall tables.

Data on land utilisation, sources of irrigation, crops sown and irrigated as received from the respective District Revenue Officers, are compiled district-wise for the State and presented in the Tables II to IV. Crop Estimation Surveys conducted by the Department, utilising the service of the field staff of the Department of Agriculture. Oilseeds and Horticulture provide the yield rates for estimating the production of certain principal food and non food crops.

Particulars relating to agricultural wages, wholesale and retail prices of certain commodities, collected by the field staff of this Department are used for construction of "Consumer Price Index" and other indices incorporated in this Report.

District-wise figures are also furnished separately for the benefit of policy-makers, research scholars, entrepreneurs, administrators and other users of agricultural data.

The strenuous efforts put forth by the staff and officers of this Department to bring out this issue deserve appreciation.

Madras—6,
30th May 1991,

C. SETHU,
for Director of Statistics.

CONTENTS

	Pages.
PART-I—Reports	4–24
PART-II—Summary Tables	25–38
PART-III—Detailed Tables	39–233

PART-I.

REPORT.

	Subject.	
1.1	South-west Monsoon Period	1
1.2	North-east Monsoon Period	1
1.3	Winter Period	1
1.4	Hot Weather Period	1
1.5	Annual Rainfall	1
2.1	Classification of Area	3–7
2.2	Area irrigated	7–10
2.3	Crops irrigated	11
2.4	Area Sown with crops	11–15
2.5	Gross Area cultivated under all crops	15–20
2.6	Yield Rates of Principal Crops	20–21
2.7	Food Position	21
3.1	Price trends of Foodgrains	21–23
3.2	Consumer Price Index Numbers	23–24
3.3	Consumer Price Index Numbers for Selected Essential items in Rural Tamil Nadu	24
3.4	Trends in Wages of Agricultural and Skilled Labourers	24

PART-II

SUMMARY TABLES

	Items	Pages.
A.	Classification of Area (since 1985-86 to 1989-90)	26
B.	Sources of Water Supply and Area Irrigated therefrom (since 1985-86 to 1989-90)	27
C.	Area of Crops Irrigated	28
D.	Area under all crops	29–30
E.	Average Yield and Output of Crops	31
F.	Index Numbers of Area under crops	32–33
G.	Index Numbers Yield	34–35
H.	Index Numbers of Agricultural Production	36–37
I.	Index Numbers of Net Area Sown, Cropping Intensity, Productivity per net hectare and Cropping Pattern	38

PART III

DETAILED TABLES

Table number.	Titles	Pages.
I.	Rainfall	42–44
II.	Classification of Area	45–49
III.A.	Sources of Water Supply and Area Irrigated therefrom ramification of wells classified according to types, etc.	50–82
B.	Area of crops irrigated	83–95
C.	Irrigated Area under High yielding/Local varieties	96–98
IV.A.	Area under food crops	99–117
B.	Area under Non-food crops	118–133
C.	Details of of cropped Area	134
D.	Percentage of Area under principal crops	135–137
E.	Sown Area Under high yielding/local varieties	138–142
F.	Normal area of Principal crops	143–148
G.	Details of current and normal cropped Area	149
V.A.	Yield Rate of crops in 1989-90	150–159
B.	Total outturn of crops during 1989-90	160–172
Annexure :	Estimates of Coconut and Arecanut	173–174
C.	Normal outturn of Principal Crops	175–182
VI.A.	Index Numbers of Rural Prices	183–186
B.	State Monthly/Annual Average wholesale Prices of Essential Commodities during July 1989—June 1990..	187–188
C.	Statement showing centrewise and District wise Annual Average Retail Prices of Food grains and Salt in Tamil Nadu for the year 1989-90 (July to June)	189–194
D.	Consumer Price Index Numbers for Industrial Workers in Tamil Nadu 1989—90	195
E.	Consumer Price Index Numbers for selected Essential Items in Rural Tamil Nadu during 1989—90	196
VII.A.	Index Numbers of Wages paid to Agricultural skilled labourers ..	197
B.	Average rate of daily wages paid to agricultural and skilled labourers	198–211
VIII.	Botanical names of Crops (English and Tamil)..	212–213
IX.	Crop Forecast Calender	214–215
X.	Peak sowing and Harvesting seasons	216–233

SEASON AND CROP REPORT OF TAMIL NADU FOR THE AGRICULTURAL YEAR 1989-90.

I. RAINFALL:

1.1. South West Monsoon (Period: June 1989 to September, 1989):

During the period under review the rainfall was excess in most of the districts. Chengai Anna, North-Arcot Tiruchirappalli, Thanjavur, Pudukkottai and Kanniakumari, districts had only normal rainfall. However South Arcot and Nilgiris districts had deficient rainfall of — 24.0 per cent and — 22.4 per cent respectively.

The overall rainfall in Tamil Nadu State during South-west Monsoon was normal by (+) 13.1 per cent.

1.2 North East Monsoon (Period: October 1989 to December 1989)

The district-wise analysis reveals that the rainfall during North East Monsoon period was normal in Madras, Chengai-Anna, Madurai. Dindigul Quaide-Milleth Ramanathapuram, Kamarajar, and Tirunelveli-Kattabomman districts. The State received deficient rainfall of — 23.8 per cent during this period.

1.3. Winter (Period; January 1990 and February 1990)

The rainfall during Winter season was excess in most of the districts. Dharmapuri, Periyar, Tiruchirapalli and the Nilgiris districts had only normal rainfall. However the rainfall in Madras, Chengai-Anna and Kanniyakumari districts were scanty.

1.4. Hot Weather (Period: March 1990 to May 1990)

The district-wise analysis shows that the rainfall was normal in the Hot weather season in South Arcot, Dharmapuri, Coimbatore, Periyar, Thanjavur, Ramanathapuram, Dindigul Quaid-e-Milleth, Pasumpon Thevar Thirumagan and Kanniyakumari districts and deficient in the remaining districts except Madras, Chengai-Anna and North Arcot districts which received excess rainfall. The impacts of rainfall during the season in the State was normal (—1.7 per cent).

1.5. Annual Rainfall:

On the whole State received a total rainfall of 916.7 m.m. during 1989-90, as against the normal rainfall of 945.0 m.m. indicating a decline of 3.0 per cent.

II. AREA AND PRODUCTION:

2.1. Classification of Area:

The entire geographical area of the State has been grouped into the following nine-fold classifications—

(1) Forest (2) Barren and Unculturable Land (3) Land put to non-agricultural uses (4) Culturable waste (5) Permanent pastures and other grazing lands (6) Land under Miscellaneous Tree Crops and Groves not included in the net area sown (7) Current Fallow Lands (8) Other Fallow Lands (9) Net Area Sown.

The geographical area of Tamil Nadu State according to professional Survey as well as by village papers was 1,30,20,848 hectares during 1989-90. While the ensuing chapter highlights the coverage position in respect of each of the categories mentioned above Table II of this publication portraits the district-wise data in detail.

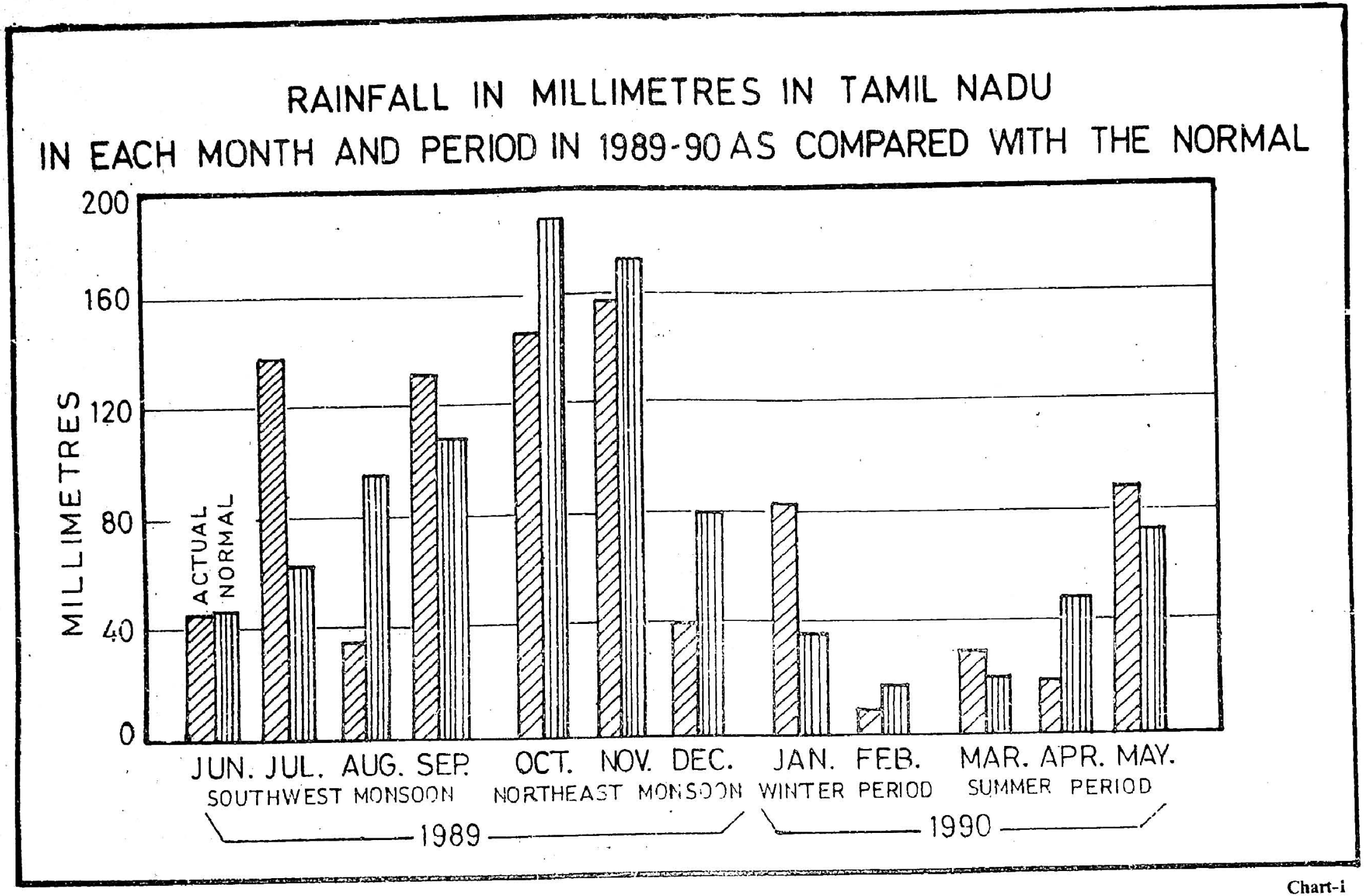

RAINFALL IN MILLIMETRES IN TAMIL NADU
IN EACH MONTH AND PERIOD IN 1989-90 AS COMPARED WITH THE NORMAL
MILLIMETRES
200
160
120
80
40
0
ACTUAL
NORMAL
JUN. JUL. AUG. SEP.
OCT. NOV. DEC.
JAN. FEB.
MAR. APR. MAY.
SOUTHWEST MONSOON
NORTHEAST MONSOON
WINTER PERIOD
SUMMER PERIOD
1989
1990

Chart-i

The area occupied under forests was 16.6 per cent Area of **Barren and Unculturable Land was** 3.9 per cent. The Land put to Non-Agricultural Uses had moved up from 14.0 per cent to 14.1 per cent during 1989-90. The percentages of areas under Culturable waste and "Permanent pastures and Grazing Lands" remained unchanged at 2.2 percent and 1.0 per cent respectively. "Land under Miscellaneous Tree Crops and Groves net included in the Net Area Sown". The Constituted 1.4 per cent and other follows were accounted for 10.8 per cent and 6.5 per cent respectively.

The increase in per centage of 'Net Area Sown" was 2.1 per cent (i.e. 115743 hectares), over that of previous year. Similarly, there was an increase of 5.1. per cent (i.e. 1,21,839 hectares) in the net are irrigated.

The area sown more than once and the gross area sown have also increased by 28.2 per cent (i.e. 2,55,452 hectares) and 5.8 per cent (i.e.,3,71,195 hectares) respectively compared to that of previous year.

The table representing the district-wise percentagesof the land-use pattern, indicates different wages of total lands brought under respective geographical areas of the districts. Thanjavur ranked first in net area sown (64.5 per cent) followed by Chidambaranar district with 54.7 per cent The lowest net area sown was recorded in Tirunelveli Kattabomman district (21.3 per cent). In other districts, the range was from 28.0 per cent to 52.1. An analytical classiification of the usages of land are given in Table A.

TABLE—A.

DISTRICT-WISE PERCENTAGE DISTRIBUTION OF LAND USE IN 1989-90.

Serial number.	District.	Forest.	Barren and un-culturable Land.	Land put to Non-Agricultural uses.	Culturable waste.	Permanent pastures and other Grazing Lands.	Land under miscellaneous Tree crops and Groves.	Current fallows.	Other fallows.	Net Area Sown.
(1)	(2)	(3)	(4)	(5)	(6)	(7)	(8)	(9)	(10)	(11)
1	Madras	1.8	..	98.2	..	..	..	..	..	..
2	Chengai-Anna	5.5	3.8	25.7	2.5	3.3	4.1	16.1	5.2	33.8
3	South Arcot	6.7	8.2	13.6	2.8	0.5	3.2	9.8	3.1	52.1
4	North Arcot-Ambedkar ..	27.2	4.5	13.3	1.3	0.7	0.4	9.2	7.0	36.4
5	Thiruvannamalai-Sambuvarayar	24.3	3.5	14.2	2.1	0.5	1.5	17.0	4.8	32.1
6	Salem	19.6	7.9	7.8	2.2	1.5	0.8	4.2	4.1	51.9
7	Dharmapuri	38.1	4.8	5.2	1.9	1.3	1.0	4.0	1.4	42.3
8	Coimbatore	22.3	1.5	10.9	0.3	0.3	0.5	17.4	1.9	44.9
9	Periyar	27.7	0.9	8.6	0.1	0.1	0.2	18.1	5.3	39.0
10	Tiruchirappalli	7.2	3.0	14.4	3.1	1.5	1.3	18.4	3.1	48.0
11	Pudukkottai	5.1	2.1	27.3	3.1	1.1	1.7	16.8	7.6	35.2
12	Thenjavur	1.9	4.1	18.8	2.4	0.4	0.8	4.2	2.9	64.5
13	Madurai	23.7	5.2	11.1	1.3	0.1	0.3	6.1	4.2	48.0
14	Dindigul Quaid-e-Milleth ..	22.2	5.9	9.7	1.2	0.1	1.7	5.7	11.9	40.6
15	Ramanathapuram	1.0	1.2	19.1	1.4	0.2	0.9	17.2	9.2	49.8

16	Kamarajar	6.3	1.1	15.6	1.7	0.2	0.4	7.6	18.2	48.9
17	Pasumpon Thevar Thirumagan	5.4	1.0	27.0	4.6	0.3	1.3	4.8	23.7	31.9
18	Tirunelveli Kattabomman	18.4	3.7	13.7	5.8	1.6	1.6	13.7	20.2	21.3
19	Chidambaranar	2.4	4.4	14.9	4.4	1.1	1.7	7.6	8.8	54.7
20	The Nilgiris	56.4	1.1	3.3	1.1	2.2	0.6	4.6	2.7	28.0
21	Kanniyakumari	32.4	2.0	14.3	0.1	0.1	0.2	0.4	0.8	49.7
	STATE	16.6	3.9	14.1	2.2	1.0	1.4	10.8	6.5	43.5

CLASSIFICATION OF AREA IN TAMIL NADU (1989-90)

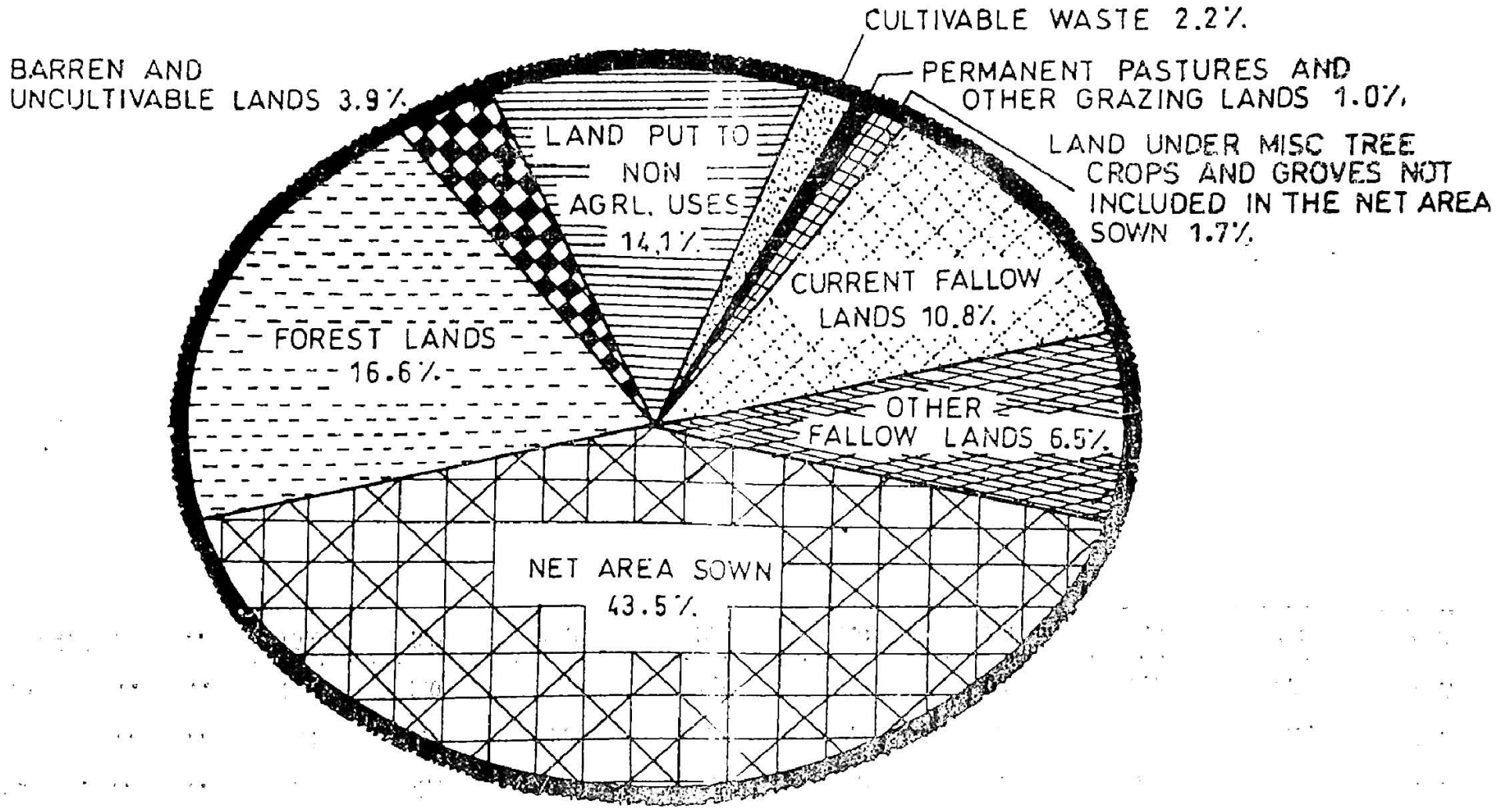

Chart 2

Forests—Forest area is highet in the Nilgiris district occupying 56.4 per cent while the lowest coverage was noticed in Ramanathapuram with 1.0 per cent. The Second and third position are occupied by Dharmapuri and Kanniyakumari districts with 38.1 per cent and 32.4 per cent respectively.

Culturable Waste.—In the districts of Tirunelveli-Kattabomman (5.8 per cent), Pasumpon Thevar Thirumagan (4.6 per cent), Chidambaranar (4.4. per cent) Tiruchirappalli and Pudukkottai (both 3.1 per cent), South Arcot (2.8 per cent), Chengai-Anna (2.5 per cent) and Thanjavur (2.4 per cent), the area under culturable waste is above the State average viz. 2.2 per cent.

Current Fallows.—The area under Current fallows constituted 10.8 per cent of the State's Geographical area showing a fall of 1.1 per cent as compared to that of previous year. The area under this Category was large in Tiruchirappalli, Periyar, Coimbatore, Ramanathapuram and Tiruvannamalai-Sambuvarayar district, with 18.4, 18.1, 17.4, 17.2 and 17.0 per cent respectively.

Other Fallows.—During 1989-90, the area under other fallows constitute 6.5 per cent of the total geographical area of the State.

2.2 Area Irrigated : (Table-B).—Out of 56,62,387 hectares of net area sown, an extent of 14,96,561 hectares (44.1 per cent) was irrigated. Gross area irrigated was 30,44,541 hectares which accounted for (44.6percent) of gross area sown.

Net Area Irrigated.—The percentage of net area irrigated to net area sown was highest in Thanjavur district (84.8 per cent) followed by the district of Chengai-Anna (77.2 per cent) Tirunlveli-Kattabomman (68.8 per cent) and Pasumpon Thevar Thirumagan district (64.8 per cent.)

Gross Area Irrigated.—The percentage of gross area irrigated to gross area sown was highest in Chengai-Anna district (78.3 per cent) followed by Tirunelveli-Kattabomman (67.4 per cent) and Pasumpon Thevar Thirumagan (64.9 per cent) Districts.

TABLE—B.

Serial number.	District	Percentage of Net Area Irrigated to Net area Sown during.		Percentage of Gross Area Irrigated to Gross Area Sown during	
		1989–90	1988–89	1989–90	1988–89
(1)	(2)	(3)	(4)	(5)	(6)
1	Chengai-Anna	77.2	75.6	78.3	76.1
2	South Arcot	50.7	49.6	47.8	52.4
3	North Arcot Ambedkar ..	37.0 }	42.9	41.8 }	48.0
4	Tiruvannamalai-Sambuvarayar ..	35.7 }	*	42.1 }	*
5	Salem	34.5	28.1	34.7	32.8
6	Dharmapuri	23.1	22.4	24.2	23.7
7	Coimbatore	39.4	41.6	41.9	43.9
8	Periyar	42.5	43.8	47.1	48.0
9	Tiruchirappalli	29.6	28.4	30.7	29.5
10	Pudukkottai	60.3	43.1	58.2	43.1
11	Thanjavur	84.8	85.4	64.0	66.9
12	Madurai	52.3	45.5	55.5	49.5
13	Dindigul Quiaid-e-Milleth ..	32.4	28.9	35.3	31.6

(1)	(2)	(3)	(4)	(5)	(6)
14	Ramanathapuram	28.8	30.1	28.7	30 0
15	Kamarajar	32.9	32.0	34.6	33.2
16	Pasumpon Thevar Thirumagan	64.8	56.0	64.9	56.0
17	Tirunelveli-Kattabomman ..	68.8	64.5	67.4	68.1
18	Chidambaranar	14.3	16.0	17.2	18.2
19	The Nilgiris	0.6	0.8	0.6	0.8
20	Kanniyakumari	35.2	35.8	48.0	47.2
	State ..	44.1	42.8	44.6	44.5

Source-wise Irrigation (Table-C) :

The major source of irrigation was wells constituting 46.8 per cent of the total net area irrigated by different sources. Canals and tanks occupied the second and third ranks with 31.7 per cent and 20.9 per cent respectively.

TABLE—C.

Serial number.	Source of Irrigation.	Percentage of Net Area irrigated to Net area Sown.	Percentage of gross Area Irrigated to Gross Area Sown.
(1)	(2)	(3)	(4)
1	Wells (Tube wells and ordinary Wells.	46.8	48.6
2	Canals	31.7	31.1
3	Tanks	20.9	19.7
4	Other Sources	0.6	0.6

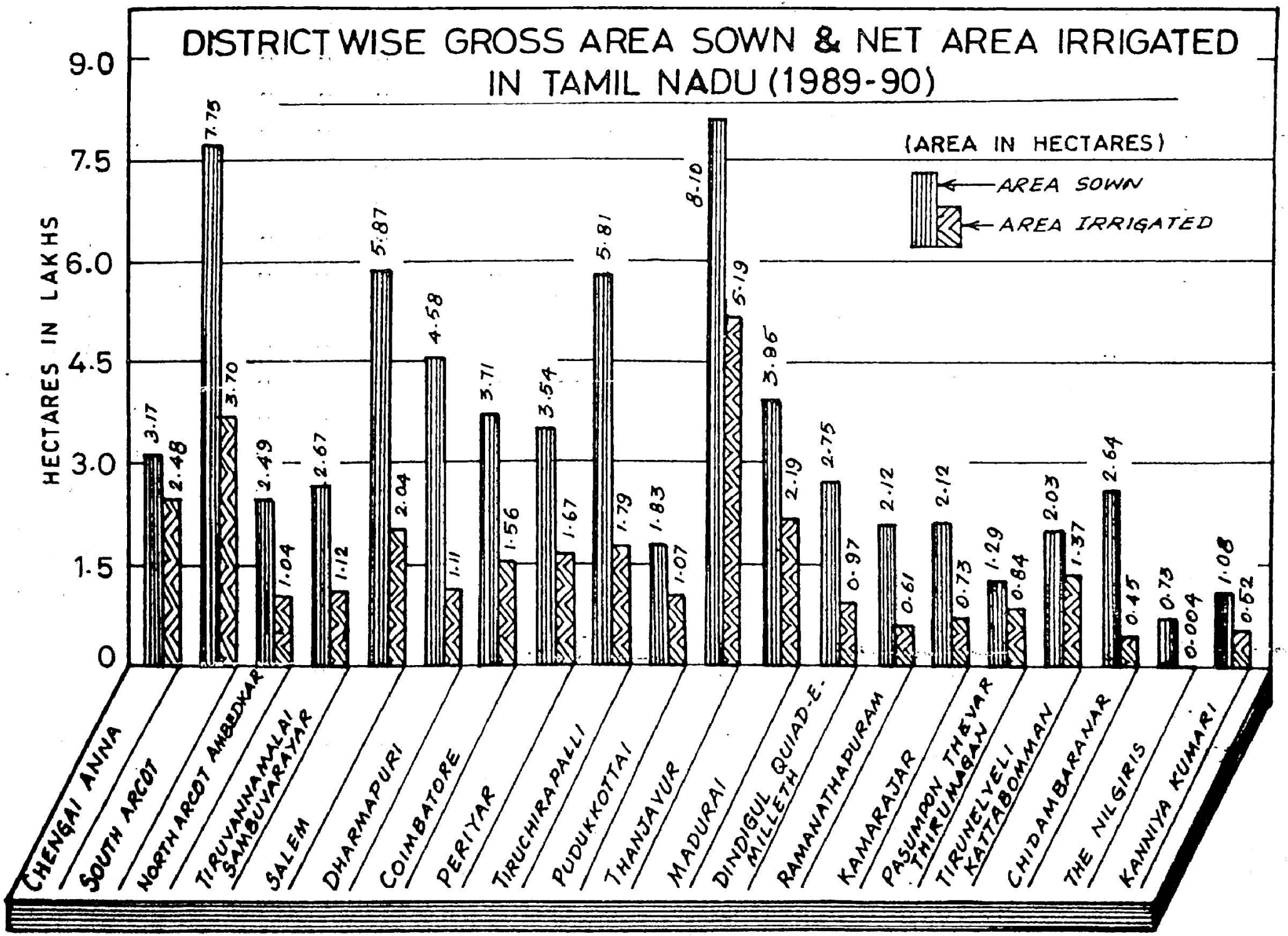
DISTRICT WISE GROSS AREA SOWN & NET AREA IRRIGATED
IN TAMIL NADU (1989-90)
(AREA IN HECTARES)
AREA SOWN
AREA IRRIGATED
HECTARES IN LAKHS
9.0
7.5
6.0
4.5
3.0
1.5
0
3.17
2.48
7.75
3.70
2.49
1.04
2.67
1.12
5.87
2.04
4.58
1.11
3.71
1.56
3.54
1.67
5.81
1.79
1.83
1.07
8.10
5.19
3.86
2.19
2.75
0.97
2.12
0.61
2.12
0.73
1.29
0.84
2.03
1.37
2.64
0.45
0.73
0.004
1.08
0.52
CHENGAI ANNA
SOUTH ARCOT
NORTH ARCOT AMBEDKAR
TIRUVANNAMALAI SAMBUVARAYAR
SALEM
DHARMAPURI
COIMBATORE
PERIYAR
TIRUCHIRAPALLI
PUDUKKOTTAI
THANJAVUR
MADURAI
DINDIGUL QUIAD-E-MILLETH
RAMANATHAPURAM
KAMARAJAR
PASUMPON THEVAR THIRUMAGAN
TIRUNELVELI KATTABOMMAN
CHIDAMBARANAR
THE NILGIRIS
KANNIYA KUMARI

Chart-3

SOURCE-WISE PERCENTAGE OF AREA IRRIGATED IN THE DISTRICTS.

Serial number.	District.	Percentage of Area irrigated by canals.		Percentage of Area irrigated by tanks.		Percentage of Area irrigated by wells.		Percentage of Area irrigated by other sources.	
		Net.	Gross.	Net.	Gross.	Net.	Gross.	Net.	Gross.
(1)	(2)	(3)	(4)	(5)	(6)	(7)	(8)	(9)	(10)
1	Chengalpattu	1.8	1.5	40.8	39.8	56.9	57.8	0.5	0.9
	South Arcot	20.6	19.1	15.5	14.2	63.4	66.3	0.5	0.4
3	North Arcot - Ambedkar	1.9	1.7	5.8	4.9	92.0	93.1	0.3	0.3
4	Tiruvannamalai - Sambuvarayar	0.8	0.5	2.4	1.9	96.8	97.6	..	..
5	Salem	10.4	10.8	1.0	0.8	87.6	87.1	1.0	1.3
6	Dharmapuri	9.1	9.0	18.3	18.5	70.3	70.5	2.3	2.0
7	Coimbatore	34.6	34.5	0.5	0.5	64.7	64.8	0.2	0.2
8	Periyar	54.9	52.4	0.2	0.2	41.8	44.5	3.1	2.9
9	Tiruchirappalli	43.5	43.0	9.8	9.6	46.3	47.0	0.4	0.4
10	Pudukkottai	10.2	9.4	65.9	65.8	23.9	24.8	0.0	0.0
11	Thanjavur	91.7	89.3	0.1	0.1	7.8	10.3	0.4	0.3
12	Madurai	32.4	39.1	19.3	17.4	48.3	43.5	0.0	0.0
13	Dindigul - Anna	4.8	5.9	26.3	22.9	67.7	69.8	1.2	1.4
14	Ramanathapuram	..	..	90.1	89.9	9.9	10.1	..	..
15	Kamarajar	..	..	44.6	44.7	55.0	55.0	0.4	0.3
16	Pasumpon Muthuramalinga Thevar	..	..	84.9	84.8	15.1	15.2	..	..
17	Tirunelveli - Kattabomman	15.2	20.2	43.8	41.9	41.0	37.9	0.0	0.0
18	Chidambaranar	12.6	14.8	46.8	51.4	40.6	33.8	..	..
19	The Nilgiris	51.2	51.2	..	..	12.2	12.2	36.6	36.6
20	Kanniyakumari	37.5	36.6	57.0	59.8	5.0	3.2	0.5	0.4
	State	31.7	31.0	20.9	19.7	46.8	48.7	0.6	0.6

SOURCE-WISE IRRIGATED AREA IN TAMIL NADU 1989-90

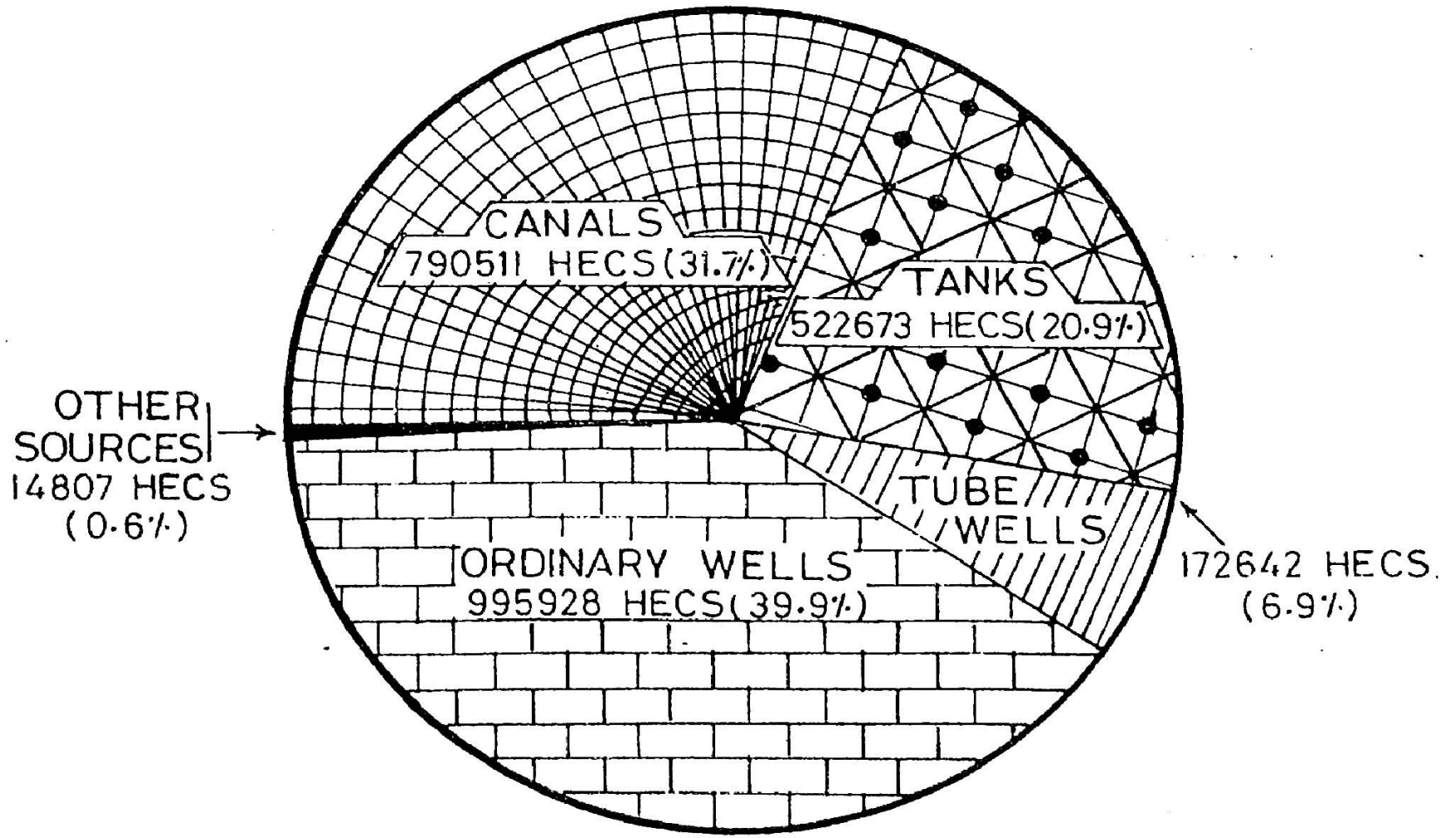

Government Canals and Tanks—Government Canals were the principal source of irrigation in the districts of Thanjavur and Periyar irrigating 412081 hectares (91.7 per cent) and 74925 hectares (54.9 per cent) respectively.

Tank irrigation was the major source of irrigation in Ramanathapuram (90.1 Per cent) and Pasumpon Thevar Thirumagan (84.9) per cent districts.

Wells and Other sources.—The predominant source of irrigation in most of the districts was wells which include tube wells also. The percentages of areas covered in the districts of Thiruvannamalai Sambuvarayar, North Arcot Ambedkar and Salem were 96.8 per cent, 92.0 per cent and 87.6 per cent respectively

In Nilgiris District 36.6 per cent of the irrigated area was covered by other Sources Such as springs, Channels etc.,

2.3. *Crops Irrigated.*—The net area irrigated had improved from 2374722 hectares to 2496561 hectares. Over the previous year. Similarly, the grops area irrigated also increased from 2873178 to 3044541 hectares.

Details of Crop-war areas irrigated are Cereals 64.6 per cent Oilseeds (edible)—13.7 per cent Sugarcane 7.3 percent Cotton 3.6 percent Pulses—1.6 per cent. The other crops occupied remaining area under irrigation, viz, 9.2 per cent.

The percentages of area irrigated to the area sown under certain important crops are given in Table-E.

TABLE-E.

Serial number.	*Crop.*	*Percentage of Area Irrigated to the Area Sown under the Crop during.* 1989-90	1988-89
(1)	(2)	(3)	(4)
1	Tobacco	100.00	100.00
2	Sugarcane	99.99	99.99
3	Paddy	91.51	91.29
4	Maize	63.23	74.33
5	Cotton	39.46	41.59
6	Ragi	32.36	30.08
7	Groundnut	26.90	25.44
8	Gingelly	18.09	16.15
9	Cumbu	13.43	12.34
10	Cholam	9.43	8.24

2.4. *Area Sown with Crops.*—With 70.0 per cent of food crops and 30.0 p crops, the total gross cropped area was at 6822154 hectares. The details are g


DISTRICT-WISE GROSS AREA SOWN & AREA IRRIGATED IN TAMIL NADU
1989-90
AREA SOWN
AREA IRRIGATED
HECTARES IN LAKHS
0
2
4
6
8
10
CHENGAI ANNA
SOUTH ARCOT
NORTH ARCOT AMBEDKAR
TIRUVANNAMALAI SAMBUVARAYAR
SALEM
DHARMAPURI
COIMBATORE
PERIYAR
TIRUCHIRAPALLI
PUDUKKOTTAI
THANJAVUR
MADURAI
DINDIGUL QUAID-E-MILLETH
RAMANATHAPURAM
KAMARAJAR
PASUMPON THEVAR THIRUMAGAN
TIRUNELVELI KATTABOMMAN
CHIDAMBARANAR
THE NILGIRIS
KANNIYA KUMARI

The area under food crops was 47757821 hectares which showed an increase of 299672 hectare (i.e. 6.7 per cent) over the previous year.

TABLE-F.

Serial number	Food Crops.	Percentage of Area under each crop to the Gross Area sown. 1989-90	1988-89.
(1)	(2)	(3)	(4)
1	Paddy	28.2	29.2
2	Cholam	8.6	8.7
3	Cumbu	3.8	4.2
4	Ragi	2.5	2.5
5	Korra	0.2	0.1
6	Varagu	0.8	1.1
7	Samal	1.4	1.7
8	Maize	0.5	0.5
9	Other Cereals	0.9	0.3
10	Horse gram	1.7	1.6
11	Black gram	4.9	3.7
12	Other pulses	5.4	4.4
13	Chillies	1.0	0.9
14	Other Condiments and spices	1.2	1.5
15	Sugarcane	1.2	3.4
16	Other Sugar crops	0.5	9.4
17	Fruits and vegetables including root crops.	5.2	5.2
	Total ..	70.0	69.4

TABLE-G.

Serial number.	Non-food Crops.	Percentage of Area under each crop to the Gross Area sown. 1989-90	1988-89
(1)	(2)	(3)	(4)
1	(a) Cotton (Irrigated)	1.6	1.7
	(b) Cotton (Un-Irrigated)	2.5	2.3
2	(a) Groundnut (Irrigated)	4.0	3.8
	(b) Groundnut (Un-irrigated)	10.9	11.5

TABLE-G—*cont.*

(1)	(2)	(3)	(4)
3	Coconut	2.6	2.6
4	Gingelly	2.1	1.8
5	Castor	0.3	0.2
6	Other Oil Seeds	0.2	0.3
7	Tobacco	0.1	0.1
8	Other Drugs and Narcotics	1.5	1.5
9	Fodder Crops	2.4	2.3
10	Other Non-Food Crops	1.8	2.9
	Total ..	30.0	30.6

The percentage of area under food crops to the area sown was the highest in Ramanathapuram district 87.0 followed by Thanjavur and Pasumpon Thevar districts with 86.8 percentage and 85.4 per cent respectively. The lowest was in the Nilgiris district with 24.2 per cent District-wise details are given in Table H.

TABLE H.

Serial number.	District.	*Percentage of Area under Food Crops to the total Area Sown during.*	
		1989-90	1988-89
(1)	(2)	(3)	(4)
1	Ramanathapuram	87.0	84.3
2	Thanjavur	86.8	86.9
3	Pasumpon Thevar Thirumagan	85.4	80.7
4	Tiruchirappalli	80.5	78.9
5	Chengai-Anna	77.4	74.4
6	Dharmapuri	75.9	76.8
7	Tirunelveli-Kattabomman	74.5	73.2
8	Dindigul Quaid-e-Milleth	73.5	71.4
9	Pudukkottai	71.8	67.3
10	Madurai	71.2	69.6
11	South Arcot	69.3	69.1
12	Kanniyakumari	65.4	67.7
13	North Arcot-Ambedkar	64.4	

	(1)	(2)	(3)
14	Coimbatore	62.1	58.8
15	Salem	59.5	62.8
16	Periyar	55.0	58.5
17	Kamarajar	53.9	49.6
18	Chidambaranar	52.9	53.4
19	Tiruvannamalai Sambuvarayar	51.5	—
20	The Nilgiris	24.2	21.2

2.5. Gross Area cultivated under all crops:

There was an overall increase of 5.8 per cent of gross area over the previous year, The district—wise variations are given in Table—I.

TABLE—I

Serial number.	*District.*	*Area of Crops cultivated during.* 1989-90	1988-89	*Percentage variation over previous year.*	
(1)	(2)	(3)	(4)	(5)	
1	Chengai-Anna	316,724	325,967	(—)	2.9
2	South Arcot	774,521	655,580	(+)	18.1
3	North Arcot-Ambedkar	248,479 }	549,615	(—)	6.3
4	Tiruvannamalai-Sambuvarayar ..	266,613 }	..		..
5	Salem	587,148	521,120	(+)	12.7
6	Dharmapuri	458,364	467,838	(—)	2.1
7	Coimbatore	371,407	364,683	(+)	1.8
8	Periyar	353,937	335,706	(+)	5.4
9	Tiruchirappalli	581,092	545,806	(+)	6.5
10	Pudukkottai	183,440	172,022	(+)	6.6
11	Thanjavur	810,378	764,836	(+)	5.9
12	Madurai	394,637	358,402	(+)	10.1
13	Dindigul-Quaid-e-Milleth	274,849	248,446	(+)	10 .
14	Ramanathapuram	211,626	193,893	(+)	9.1
15	Kamarajar	212,018	195,343	(+)	8.5
16	Pasumpon-Thevar Thirumagan ..	128,915	104,031	(+)	23.9
17	Tirunelveli-Kattabomman	203,359	186,995	(+)	8.8
18	Chidambaranar	264,077	281,243	(—)	6.1
19	The Nilgiris	72,675	70,033	(+)	3.8
20	Kanniyakumari	107,895	10,9400	(—)	1.4
	State	6,822,154	6,450,959	(+)	5.8

FOOD CROPS.

Paddy.—Paddy which is the major food crop in the State had occupied an area of 1963,228 hectares, recording an increase of 4.4 per cent over the previous year area of 1,880,953 hectares. In the districts of Chengai-Anna and Ramanathapuram the percentages of area covered by paddy to the total area Sown were 66.7 per cent and 64.2 per cent respectively.

In the following districts, the area under paddy was less than 20 per cent of the sown area:—

Serial number.	*District.*	*Percentage of Area under paddy to the Area sown during.*	
		1989-90	1988-89
(1)	(2)	(3)	(4)
1	Tiruchirappalli	18.6	17.9
2	Tiruvannamalai-Sambuvarayar	18.0	..
3	Kamarajar	17.0	15.0
4	North Arcot-Ambedkar	16.7	26.7
5	Dindigul-Quaid-e-Milleth	10.8	10.2
6	Salem	10.5	9.3
7	Chidambaranar	9.9	9.9
8	Dharmapuri	9.1	9.2
9	Coimbatore	7.0	5.8
10	The Nilgiris	3.2	3.3

Cholam.—While the normal area of Cholam which occupies the second place among food crops was 660,010 hectares, the area during 1989-90 was 586,811 hectares. While the areas in the districts of Coimbatore, Tiruchirappalli, Dindigul Quaid-e-Milleth were on the increase, areas under Cholam Crop declined in the districts of Salem, Dharmapuri, Madurai and Periyar dis-trict,

The increase for the State as a whole was 25,046 hectares (4.5 per cent) Compared to that of the previous year.

Cumbu.—The area under cumbu crop for the current year was 261,453 hectares which is less than the normal area viz. 285,793 hectares by 24,340 hectares. The area has declind by 9100 hectares as compared to that of the previous year. In many districts particularly Tiruchirappalli, SouthArcot, Dharmapuri, Periar, Chidambaranar and Madurai districts area under the crop declined significantly while Dindigul Quaid-e-Milleth Kamarajar and Salem districts recorded increase in the area under cumbu.

Korra Varagu and Samai.—Area under Korra Crop increased by 62.7 per cent. While that of Varagu and Samai declined as compared to the area under the respective crops during the previous year.

Crop.	*Normal Area.*	*Area during 1989-90.*	*Area during 1988-89.*
(1)	(2)	(3)	(4)
Korra	10,490	12,449	7,651
Varagu	80,489	53,159	72,837
Samai	1,12,042	95,077	08,4321

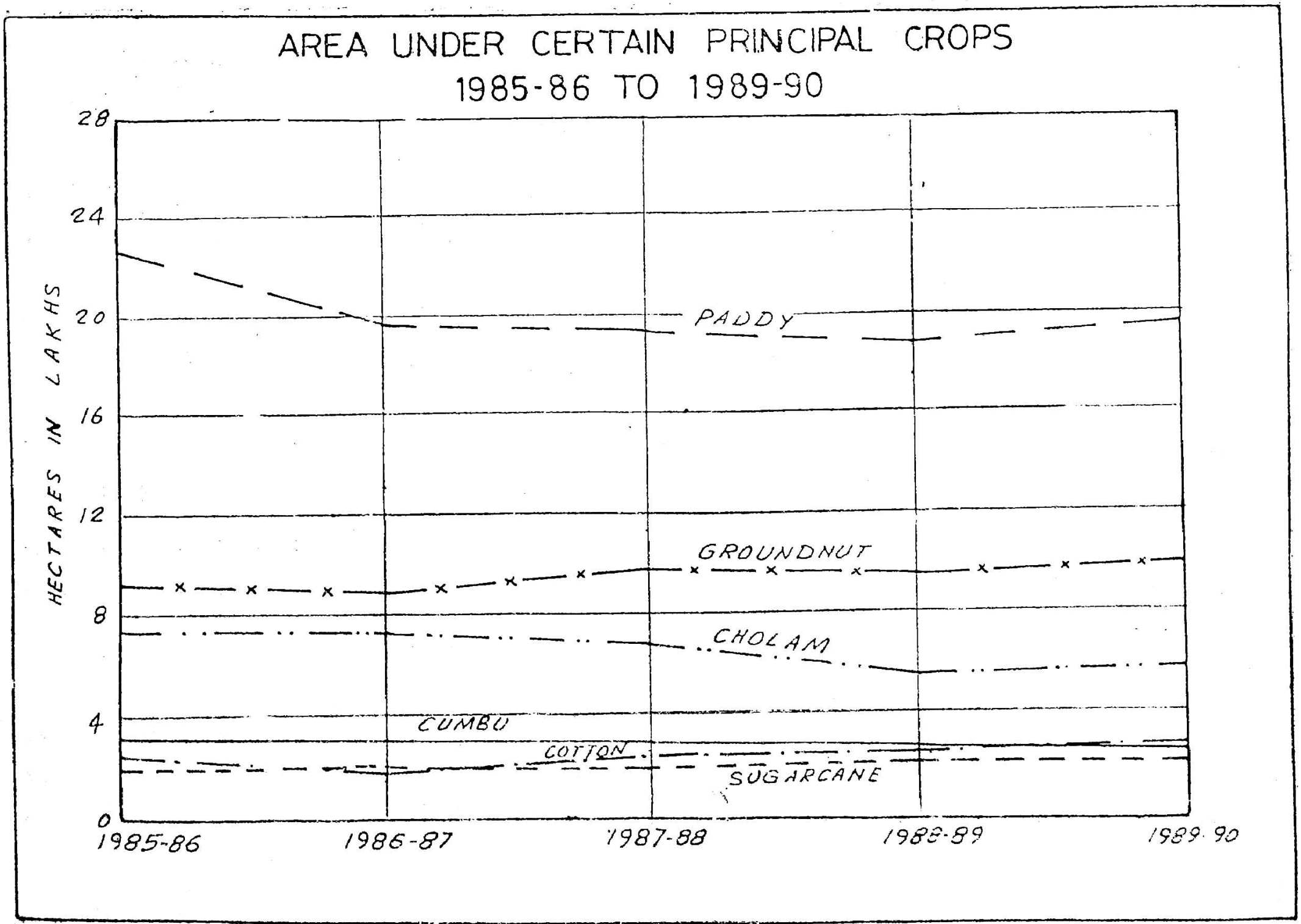
AREA UNDER CERTAIN PRINCIPAL CROPS
1985-86 TO 1989-90
HECTARES IN LAKHS
0
4
8
12
16
20
24
28
PADDY
GROUNDNUT
CHOLAM
CUMBU
COTTON
SUGARCANE
1985-86
1986-87
1987-88
1988-89
1989-90

In Pudukkottai district the area under Korra Crop increased by 4,306 hectares. In Ramanathapuram district there was a decrease of 759 hectares.

Area under Varagu Crop has decreased in most of the districts whereas the area under Samai Crop increased in South Arcot and Dindigul Quaid-e-Milleth districts. The area declined in Salem and Dharmapuri Districts.

Pulses.—Among the pulses Blackgram is predominant with an area of 3,35,461 hectares indicating an increase of 41.1 per cent over the previous year, followed by Redgram with 1,25,028 hectares and Horsegram with 1,13,205 hectares.

The area under total pulses was 8,20,860 hectares showing an increase of 22.4 above the normal area of 6,70,456 hectares. The increase in the area of pulses compared to that of last year was 1,96,238 hectares. (31.4 per cent).

Chillies.—The area under the crop during 1989-90 was 65,643 hectares which is higher by 5,260 hectares than that of the previous year the normal area being 61,064 hectares.

Sugarcane.—The area under sugarcane increased by 2.6 per cent from 2,16,702 hectares in 1988-89 to 2,22,302 hectares in 1989-90. It is higher than the normal area of 2,04,207 hectares.

Fruits and Vegetables including Root Crops.—The area under these crops increased from 3,37,709 hectares in 1988-89 to 3,52,738 hectares during 1989-90., the percentage increase being 4.5 per cent. The areas under mango, Guava, Citrus fruits, Cashew, Tomato and Onion were on the increase.

Food Crops.—The total area under food crops in 1989-90 was 47,75,782 as against 44,76,110 hectares, in 1988-89 indicating an increase of 299,672 hectares. The district-wise data are given in Table-J presented below :

TABLE J.

(AREA IN HECTARES).

Serial number.	*District.*	*Area under food crops during the year.* 1989-90.	1988-89.	*Percentage variation over the previous year.*
(1)	(2)	(3)	(4)	(5)
1	Chengai Anna	2,45,240	2,42,530	(+) 1.12
2	South Arcot	5,36,788	4,52,765	(+) 18.56
3	North Arcot Ambedkar	1,59,978	3,25,653	(—) 8.69
4	Tiruvannamalai Sambuvarayar	1,37,376		
5	Salem	3,49,239	3,27,511	(+) 6.68
6	Dharmapuri	3,47,862	3,59,304	(—) 3.19
7	Coimbatore	2,30,746	2,14,263	(+) 7.69
8	Periyar	1,94,736	1,96,246	(—) 0.77
9	Tiruchirappalli	4,67,710	4,30,625	(+) 8.61
10	Pudukkottai	1,31,681	1,15,696	(+) 13.82
11	Thanjavur	7,03,662	6,64,577	(+) 5.88
12	Madurai	2,80,933	2,49,394	(+) 12.65
13	Dindigul Quiad-e-Milleth	2,01,904	1,77,327	(+) 13.86
14	Ramanathapuram	1,84,129	1.63,449	(+) 12.65

TABLE I—*cont.*

(1)	(2)	(3)	(4)	(5)	
15	Kamarajar	1,14,213	96,974	(+)	17.78
16	Pasumpon Thevar Thirumagan	1,10,156	83,993	(+)	31.15
17	Tirunelveli-Kattabomman	1,51,512	1,36,860	(+)	10.71
18	Chidambaranar	1,39,784	1,50,087	(—)	6.86
19	The Nilgiris	17,586	14,835	(+)	18.54
20	Kanniyakumari	70,547	74,021	(—)	4.69
	STATE ..	47,75,782	44,76,110	(+)	6.69

NON FOODS CROPS

Coffee.—There was an increase of 20.348 hectares (7.8 per cent) in the area under Cotton crop, during the year 1989-90. It has moved up from 26,065 hectares area in 1988-89 to 2,81,000 hectares in 1989-90. The districts which recorded increase were Salem, South Arcot, Dharmapuri and Kamarajar while the area has declined in Thanjavur, Chidambaram and Madurai district.

Groundnut.—There was an increase of 53,542 hectares (5.6 per cent) of area under groundnut on account of increase in area in Thanjavur, Pudukkottai, Tirunelveli-Kattabomman and Salem districts. The total area under the crop increased from 96.23,73 hectares in 1988-89 to 10,15,915 hectares in 1989-90. The areas in Coimbatore, Kamarajar, Dharmapuri and Tiruchirappalli districts have however declined.

Caster.—From 15,597 hectares in 1988-89 the area under caster crop increased to 20,141 hectares in 1989-90. The normal area is 15,875 hectares.

Tobacco.—The total area increased from 8,606 hectares in 1988-89 to 9,932 hectares in 1989-90 the normal being 9,861 hectares.

Fodder Crops.—Owing to an increase of more than 10,000 hectares of fodder cholam crop in both Salem and Periar districts, the area under fodder Crop had increased from 1,47,298 hectares in 1988-89 to 1,65,057 hectares in 1989-90.

Non-Food Crops.—The area under non-food crops 19,74,49 hectares increased to 20,46,372 hectares during 1989-90 from 9,74,849 hectares in 19,81,89 recording an increase of 3.6 per cent Computive percentage are given to 1988-89.

TABLE—K

(AREA IN HECTARES)

Serial number.	District.	Area under Non-food crops during the year. 1989-90	1988-89	Percentage variation over previous year.
(1)	(2)	(3)	(4)	(5)
1	Chengai-Anna	71,484	83,437	(—) 14.3
2	South Arcot	8,37,733	2,02,815	(+) 17.24
3	North Arcot Ambedkar	88,051 }	8,23,962	(—) 2.8
4	Thiruvannamalai Sambuvarayar	1,29,237 }		
5	Salem	2,30,909	1,93,609	(+) 22,9
6	Dharmapuri	1,10,582	1,08,534	(+) 1.8
7	Coimbatore	1,40,661	1,50,420	(—) 6.5
8	Periyar	1,59,201	1,19,460	(+) 14.2
9	Tiruchirappalli	1,13,382	1,15,181	(+) 1.4
10	Pudukkottai	51,759	56,326	(—) 8.1
11	Thanjavur	1,06,716	1,00,259	(+) 6.4
12	Madurai	1,13,704	1,09,008	(+) 4.5
13	Dindigul-Quaid-e-Milleth	72,945	71,119	(+) 2.6
14	Ramanathapuram	27,497	50,444	(—) 9.7
15	Kamarajar	97,805	98,369	(—) 0.6
16	Pasumpon Thevar Thirumagan	18,759	20,038	(—) 6.4
17	Tirunelveli Kattabomman	51,847	50,135	(+) 3.4
18	Chidambaranar	1,24,293	1,31,156	(—) 3.2
19	The Nilgiris	[illegible]5,089	55,198	(—) 0.2
20	Kaniyakumari	97,348	35,379	(—) 5.6
	STATE ..	20,46,372	19,74,849	(+) 3.6

2.6. *Field Rates of Principal Crops.*—The estimates of productivity (Yield/Hect.) in respect of the crops given in Table-L were worked out on the basis of the results of crop Estimation Surveys conducted in selected villages of districts throughout the State. The results of Crop yield experiments on fruit crops such as mango and banana were adopted accordingly.

Estimates of productivity of other crops were framed on the basis of the Tradition Method by adopting the following formula.

Multiplied by standard yield and the Seasonal factors.

TABLE—L.

Serial number and crop. (1)	Yeild Rate in kg. Hec. during 1989—90 (2)	1988—89 (3)
1 Rice	3,088	3,032
2 Cholam	1,184	991
3 Cumbu	1,112	1,125
4 Ragi	1,995	1,754
5 Redgram	599	579
6 Greengram	418	400
7 Blackgram	426	410
8 Horsegram	318	320
9 Sugarcane (in terms of gur)	11,277	11,193
10 Cotton	301	262
11 Groundnut (Unshelled) ..	1,193	1,137
12 Gingelly	324	303
13 Sunflower	581	500
14 Chillies	702	553
15 Tapioca	33,315	28,722
16 Onion	9,542	10,290
17 Potato	18,421	17,183
18 Ginger	19,346	23,430
19 Turmeric	5,138	5,513
20 Mango	7,152	5,370

2.7. *Food Position.*—The total output of foodgrains during the year under review and increased to 79,16,750 tonnes from 73,29,480 tonnes in the previous year indicating a rise of 5,89,270 tonnes (8.0 per cent).

3.1. *Price Trends of Food Grains.*

Food Grants.—The annual average wholesale prices of rice (common) and millets Tamil Nadu registered in an increase during the current fasli year 1989-90 when compared with the corresponding prices during the previous fasli year 1988-89 as shown below :

Serial number and commodity. (1)	Annual average wholesale prices in Rs. per quintal. 1988—89 (2)	1989—90 (3)	Percentage variation. (4)
1 Rice (Common)	371.15	412.91	(+) 11.3
2 Cholam	218.88	254.81	(+) 16.4
3 Cumbu	214.38	237.54	(+) 10.8
4 Ragi	230.30	251.23	(+) 9.1

Rice (Common.)— The monthly average wholesale monthly average wholesale price of rice (common) whiah ruled at Rs. 414.83 per quintal in July 1989 increased to Rs. 419.151 per quintal in June 1990, which was higherby 1.1 per cent. During the fasli year 1989-90, Rs. 391.46 in April 1990 was the lowest price and Rs. 455.87 in October 1989 was the highest price.

Cholam.—The monthly average wholesale price of cholam was observed to be on downward trend which ruled at Rs. 278.02 i.e. the highest price in July 1989 and Rs. 223.09 i.e. the lowest price in June 1990, Though the monthly average wholesale price of cholam declined from July 1989 to June 1990, the annual average wholesale price during the fasli year 1989-90 showed an increase of 16.4 per cent over that of the previous fasli year.

Cumbu.—The monthly average wholesale price of cumbu fluctuated during the fasli year 1989-90 and it gradually decreased and stood at Rs. 228.16 in June 1990. The annual average wholesale price of cumbu was Rs. 237.54 during the fasli year against Rs. 214.38 during the previous year recording an increase of 10.8 per cent.

Ragi.—The monthly average wholesale price of ragi generally exhibited a mixed attend during the year 1989-90. The annual average wholesale price of ragi increased from 230.30 in 1988-89 to Rs. 251.23 in 1989-90 thereby registering an increase of 9.1 per cent.

Pulses.—The annual average wholesale price of pulses exhibited an upward trend during the fasli year 1989-90 when compared with the previous year as shown below :

Serial number and commodity.	*Annual average wholesale price in Rs. per quintal.*		*Percentage variation.*
	1988—89	1989—90	
(1)	(2)	(3)	(4)
1 Bengalgram	793.24	897.23	(+)13.1
2 Blackgram	676.19	753.57	(+)11.4
3 Greengram	812.83	837.62	(+)3.0
4 Redgram	633.57	644.61	(+)1.7

Bengalgram.—The monthly average wholesale price of bengalgram was Rs. 881.28 in July 1989 and it stood at Rs.922.35 in June 1990 recording an increase by 4.7 per cent. The annual average wholesale price of Rs. 793.24 during the year 1988-89 went up by 13.1 per cent over annual average wholesale price of Rs. 897.23 for the year 1989-90.

Blackgram.—The monthly average wholesale price of blackgram fluctuated in the first six months period and then it steadily increased in the succeeding months and stood at Rs. 780.25 in June 1990. The annual average wholesale price which was Rs. 676.19 in the year 1988-89 went up to Rs. 753.57 in the year 1989-90 thereby registering an increase of 11.4 per cent.

Greengram.— The monthly average wholesale price of greengram showed a mixed trend during the fasli year 1989-90 and the annual average wholesale price exhibited a slight increase by 3.0 per cent.

Redgram.—The monthly average wholesale price of redgram was Rs. 678.75 in July 1989 and it stood at Rs. 572.83 in June 1990 and the annual average wholesale price showed a slight increased by 1.7 per cent.

Oilseeds.—The demand for oilseeds is observed to be increasing day by day in Tamil Nadu.

Groundnut Pods.- The monthly average wholesale price of groundnut pods was Rs. 700 in 19 July 1989 and it reached the price of Rs. 850.00 in June 1990 i.e., the highest price during to one year and its annual average showed on increase of 15.2 per cent over the previous year 1988-89.

Gingelly seed.—The monthly average wholesale price of gingelly seed was Rs. 939.26 in July 1989 and it reached its maximum i.e., Rs. 1,304.12 in March 1990 and then it slowly in declined and stood at Rs. 1,141.54 in June 1990. But the annual average wholesale price showed an increase of 25.7 per cent when compared with the price of the previous year 1988-89.

Condiments.—The annual average wholesale price of tamarind, chillies and turmeric registered a downward trend when compared with the price of the previous year.

Tamarind.—The monthly average wholesale price of tamarind was Rs. 911.90 in July 1989 and it reached its maximum of Rs. 1,022.40 in June 1990. But its annual average showed a slight decrease by 2.2 per cent. When compared with the price of the previous year.

Chillies.—The monthly average showed a declining trend and its price was Rs. 978.33 in June 1990 with a decrease by 46.6 per cent when compared to the price in July 1989 i.e., Rs. 1.831.40 and its annual average moved down by 32.6 per cent.

Coriander.—The monthly average wholesale price of coriander showed an increasing trend and its annual average showed and increased of 16.8 per cent.

Turmeric.—The monthly average wholesale price of turmeric registered a mixed trend during the fasli year. But its annual average registered a decline by 12.2 per cent.

Cane-gur I sort.—The monthly average wholesale price of cane-gur I sort which ruled at Rs. 497.75 in July 1989 and it stood a Rs. 578.47 in June 1990 indicating an increase of 16.2 per cent and its annual average registered an increase of 21.0 per cent.

32. *Consumer price Index Number.*—At present Consumer Price Index Numbers are compiled for industrial workers for Madras City and other seven Urban Centres in Tamil Nadu upto June 1990. The Consumer Price Index Numbers was released with base 1982—100 for Madras City, Madurai, Coimbatore, Coonoor, Tiruchirappalli and Slem and these are included in the All India Consumer Price Index. Monthly Index for these six-centres pre complied by the Director of Labour Bureau, Simla with 1982—100. The Consumer Price Index Numbers for Madras City is concurrently workedout by this department and subsequently released after getting the Telegraphic approval from the Labour Bureau, Simla.

The Index numbers for Cuddalore and Nagercoil are being worked out by the Department with base 1960—100 and was released upto June 1990.

Retail price data are collected from six centres in Madras City for various commodities included under the Five broad groups viz., Food, Fuel and Lighting, Clothing House Rent and Miscellaneous and the price relative are calculated with reference to the corresponding retail prices in the base year for workingout the group index, the weights is assertained through fairly budget survey in the different centres in the base year adopted.

The trend in the Consumer Price Index Numbers for different centres during 1989-90 is reviewed below:—

The Consumer Price Index Numbers for all the Centres during the period under review ruled high during the entire period as compared to the corresponding period of the previous year.

Madras City.—The Consumer Price Index Numbers in Madras City (1982—100) is generally advanced form 170 in July to 175 in September During the second quarter i.e., (October 1989 to December 1989) it stood stable at 175. It declained to 174 in January 1990. Then it is increased to 176 from February 1990 to 182 in June 1990. The increase in June 1990 as compared to July 1989 was 7.1. per cent.

Tiruchirappalli.—The Consumer Price Index Number for Tiruchirappalli advanced from 179 (1982—100) in July 1989 to 186 in September 1989 and decreased to 184 in October 1989 and again increased to 189 in November 1989. Again it decreased to 186 in December 1989 and stood stable in January 1990 also. From February 1990 it increased to 187 to 195 in March 1990. Again decreased to 194 in April 1990 and stood stable in May 1990 and again fallen to 191 during the month of June 1990. However the increase in June 1990 as compared to July 1989 was 6.7 per cent.

Madurai.—The Consumer Price Index Numbers for this centre advanced generally from 173 (1982—100) in July 1989 to 185 in June 1990. But during the month of October 1989 and November 1989 it stood constant in 176 and March 1990 and April 1990 it again stable in 181. During the month of December 1989 it decreased to 175 and stood stable in January 1990. The percentage variation was compared in between June 1990 to July 1989 is 6.9. per cent.

Coimbatore.—The Consumer Price Index Number of Coimbatore shoot up 168 in July 1989 and stood stable in the following months of August 1989, October 1989. December 1989 and February 1990. It was decreased to 167 in November 1989 and 166 in Janaury 1990. It again increased to 171 in Septmber 1989 and stable in March 1990 and decreased to 170 in April 1990. It once again increased to 173 in May 1990 and 174 in June 1990. The variation between the June 1990 to July 1989 was 3.6 per cent.

Coonoor.—The Consumer Price Index Number for Coonoor centre advanced to 179 in July 1989 and subsequently increased to 182 in August 1989, 185 in October 1989 and November 1989, 187 in September 1989, January 1990 and April 1990, 188 during the months of December 1989, February 1990 and March 1990, 190 and 184 in May 1990 and June 1994 respectively. The difference between the June 1990 to July 1989 was 8.4 per cent.

Salem.–The Consumer Price Index Number (1982-100) increased to 166 in July 1989 and January 1990, 169 in August 1989, December 1989, February 1990 and April 1990, 170 during the months of September 1989 and October 1989, 171 in March 1990 and 172 during the months of November 1989, May 1990 and June 1990. The variation between the June 1990 to July 1989 was 3.6 per cent.

Cuddalore.—The Consumer Price Index Number (1960—100) for Cuddalore centre steeply increased to 888 in July 1989 and gradually increased to 936 in November 1989 and 922 in December 1989. It again decreased to 896 during the month of January 1990 and subsequently increased to 911 in February 1990. 920 in March 1990 and 937 in April 1990. During the month of May 1990 it declained to 931 and again it increased to 938 in June 1990. The increase in June 1990 as compared to July 1989 was 5.6 per cent.

Nagercoil.—The Consumer Price Index Number (1960—100) for Negercoil has decreased from 987 in July 1989 to 944 in November 1989 and again it increased gradually from 955 in December 1989 to 977 in February 1990. During the month of March 1990 it decreased to 975. It again increased to 989 and 994 in April 1990 and May 1990 respectively and then slowly it decreased 992 during the month of June 1990. The variation in between June 1990 to July 1989 was 0.5 per cent.

8.3 *Consumer Price Index Number for selected essential items in Rural centres in Tamil Nadu.*

(BASE 1970-71—100)

Consumer Price Index Numbers for selected essential items in rural centres in Tamil Nadu is complied regularly every month with 1970-71 as base year. The index basket covers 63 commodities mainly consumed by the rural people of Tamil Nadu. The indices are based on the data on prices collected in the prescribed schedules from 28 rural centres covered in the rural areas of the State.

During the year 1989-90 the rural price index number increased from 478.20 in July 1989 to 493.88 in June 1990 registering a rise of 3.28 per cent. In the first four months of the fasli year the index increased steadily and reached 506.45 in October 1989 and then declined slowly in the next three months to 481.07 in January 1990. The index showed 482.37 and 480.02 in the subsequent months of February 1990 and March 1990 respectively. During the last quarter of the fasli year, the index was an increasing trend and reached to 3.88 in June 1990.

3.4. *Trend in wages of Agricultural and skilled labourers.*—The average rates of daily wages paid to agricultural and skilled labour in Tamil Nadu were collected every month in respect of 378 selected villages. The villages are selected in such a manner that they reflect as far as possible, the condition of labour in the respective districts.

Agricultural labour is broadly classified into three groups, viz. (1) field labour (2) hardsmen and (3) other supporting agricultural labourers. Field labourers comprise ploughmen sower transpianters, weeders, reapers and harvesters.

• District-wise and month-wise particulars of wages paid to the different categories of agricultural labour during 1989-90 are presented in Table VII-B.

PART II

SUMMARY TABLES

SUMMARY TABLES.

A. CLASSIFICATION OF AREA.

(AREA IN HEACTARE.)

Classification of Area.	1985—86.		1986—87.		1987—88.		1988—89.		1989—90.	
	Area.	% to total Area.	Area.	%	Area.	%	Area.	%	Area.	%
(1)	(2)	(3)	(4)	(5)	(6)	(7)	(8)	(9)	(10)	(11)
Total Geographical Area by Village Papers:	1,29,87,355	100.00	1,29,93,425	100.00	1,30,40,967	100.00	1,30,24,536	100.00	1,30,20,848	100.00
1. Forests	20,66.319	15.9	20,90,726	16.1	21,21,841	16.3	21,64,176	16.6	21.66,473	16.6
2. Barren and Unculturable land ..	1,53,286	4.3	5,45,766	4.2	5,57,991	4.3	5,12,597	3.9	5.14,111	3.9
3. Land put to non-agricultural uses	17,98,774	13.9	18,01,921	13.9	18.05,299	13.8	18,24,177	14.0	18.32,045	14.1
4. Cultural waste	2,94,939	2.3	2,98.659	2.3	2,89,027	2.2	2,89,167	2.2	2.90,813	2.2
5. Permanent pastures and other grazing lands.	1,48,446	1.1	1,37,797	1.0	1,34,055	1.0	1,27,020	1.0	1,25,672	1.0
6. Land under miscellaneous tree crops and groves not included in the net area town.	1,89,499	1.4	1,86,600	1.4	1,48,606	1.1	1,19,218	0.9	1,73,187	1.4
7. Current fallow lands	14,09,970	10.09	14,51,781	11.2	13,60,734	10.5	15,46,463	11.09	14,07,060	10.8
8. Other fallow lands	8,35,236	6.0	9,36,256	7.2	8,45,299	6.5	8,95,074	6.9	8,48,500	6.5
9. Net Area Town	56,90,892	43.8	55,43,919	42.7	57,73,115	44.3	55,46,644	42.6	56,62,387	4.35
10. Area town more then once ..	11,27,903	8.7	9,64,430	7.4	9,50,487	7.3	9,04,315	6.9	11,59,767	8.9
11. Total cropped Area	68,18,975	52.5	65,08,349	50.1	67,28,602	51.6	64,50,959	49.5	68,22,154	52.4

SUMMARY TABLE—*cont.*

B. SOURCE OF WATER SUPPLY AND AREA IRRIGATED THEREFROM.

Specification of Sources	1985-86	1986-87	1987-88	1988-89	1989-90
(1)	(2)	(3)	(4)	(5)	(6)
Net Area Irrigated by;					
(i) Government Canals.	7,73,820	8,18,650	7,19,941	8,09,793	7,89,971
(ii) Private Canals. ..	613	590	578	570	540
(iii) Tanks	6,71,724	5,09,596	6,09,942	4,79,026	5,22,673
(iv) Wells (including Tube wells) ..	10.29,517	10,09,536	10,91,787	10,70,906	11,68,570
(v) Other sources	25,118	17,333	15,366	14,427	14,807
Total (Area in hectares)	25,00,792	23,55,705	24,37,614	23,74,722	2,496,561
1. Government Canals (number)	2,369	2,278	2,280	2,280	2,281
Length (K.m.)	12,526	123,81	12,517	12,517	12,567
2. Private Canals (number) ..	12	12	10	9	[illegible]
Length (K.ms.)	35	35	33	24	[illegible]
3. Tube wells (Number):					
(a) Government	4,295	4,079	4,087	4,521	4,529
(b) Private	58.008	67,816	78,055	82,694	81.947
Total	62,903	71,895	82,142	87,215	86,476
4. No. of Other Government wells used for irrigation purpose only:					
(a) Masonry	1,714	1,745	1,792	1,872	2,050
(b) Non-masonry	275	251	250	378	403
5. No. of other private used for irrigation purposes only ; ..					
(a) Masonry ..	14,30,833	14,37,010	14,12,158	14,17,187	14,20,104
(b) Non-Masonry	2,39,948	2,38,176	2,30,523	2,34,756	2,35,348
6 No. of wells used for domestic purposes only,	5,38,811	5,48,025	5,48,885	5,57,508	5,65,684
7 No. of wells not in use	82,712	10,982	114,056	118,897	117,701
8 No. of Reservoirs ..	49	58	61	62	61
9 No. of Tanks:					
(a) With Ayacut of 40 hectares or more	7,224	7,200	7,280	7,282	7,281
(b) With Ayacut of less than 40 .. Hectares.	30,421	30,749	30,949	31.067	31,202
Total ..	37,645	37,949	38,229	38,349	38,483

SUMMERY TABLE - cont.

C. AREA OF CROPS IRRIGATED

Crops.	*Area in hectares.*				
(i)	1985-86	1986-87	1987-88	1988-89	1989-90
Paddy	20,81,262	17,88,669	17,66,060	17,17,[illegible]51	17.96,471
Wheat	47	60	49	30	27
Cholam	65,424	53,626	46,542	46,279	55,340
Cumbu ..	42,671	30,931	33,232	33,393	55,113
Maize	12,265	21,862	16,892	22,641	21,939
Ragi	57,052	51,716	51,389	49,109	55,627
Othar Cereals	1,158	783	820	403	442
Bengal gram	343	273	540	241	361
Red gram	578	549	1,239	1,127	1,330
Pulses other than Bengal gram and Red gram	20,704	34,430	37,255	27,486	48,225
Sugar cane	1,90,896	1,96,364	1,94,502	26,674	2,22.297
Miscellaneous Food crops	2,22,865	1,98,943	1,95,216	2,28,253	2,28,079
A. Total Food Crops	26,95,252	23,78,206	23,43,736	23,42,695	24,65,251

SUMMARY TABLE—*cont.*

Tobacco	13,171	9,155	8,967	8,066	9,932
Cotton	1,21,891	75,176	1,08,648	1,08,398	1,10,895
Groundnut	2.62,459	2,35.440	3,15,180	2,44,817	2,73,324
Gingely	21,760	18,001	22,194	18,676	25,327
Castor	776	545	1,073	1,107	1,315
Fodder Crops	7,230	7,639	12,933	9,122	9,468
Other Non Food Crops	1,12,258	1,20,144	1,32,344	1,40.297	1,49,029
B. Total Non Food crops ..	5,44,545	4,66,108	6,01,339	5,30,483	5,79,290
Total irrigated area under all Crops (A+B)	32 39,797	29,44,314	29,45,075	28,73,178	30,44,541

SUMMARY TABLE—*cont.*

D. AREA UNDER ALL CROPS.

(Area in hectares)

Crops.	1985-86	1986-87	1987-88	1988-89	1989-90
(1)	(2)	(3)	(4)	(5)	(6)
Paddy	22,64,293	19,55,155	19,54,836	18,80,953	19,63,228
Wheat	907	617	407	192	305
Cholam (Jowar)	7,32,602	7,30,352	6,88,532	5,61,765	5,86,811
Cumbu (Bajra)	3,05,982	2,98,301	2,92,674	2,70,553	2,61,453
Maize	15,505	29,566	20,533	30,459	34,699
Ragi	1,95,097	1,76,433	1,68,338	1,63,281	1,71,921
Other Millets	2,61,693	2,53,330	2,35,620	2,10,672	1,84,352
A. Total Cereals	37,76,079	34,43,754	33,60,940	31,17,875	32,02,769
Bengalgram	9,105	8,200	8,094	6,984	5,222
Redgram	80,499	88,237	88,464	1,01,553	1,25,028
Pulses other than Bengalgram and Redgram	4,92,664	5,92,672	5,38,861	5,16,085	6,90,610
B. Total Pulses	,582,268	6,89,109	6,35,419	6,24,622	8,20,860
Total Foodgrains (A+B) ..	43,58,347	41,32,863	39,96,359	37,42,497	40,23,629
Chillies	80,162	55,728	43.505	60,383	65,643
Ginger	1,675	1,214	847	616	494
Sugarcane	1,91,071	1,96,425	1,94,523	21,670	2,22,302
Potatoes	7,773	8,336	8,728	6,799	8,680
I. Total Food Crops	50,53,639	48,09,587	46,89,117	44,76,110	47,75,782

SUMMARY TABLE—cont.

D. AREA UNDER ALL CROPS—cont.

(Area in hectares)

Crops.	1985—86	1986—87	1987—88	1988—89	1989—90
(1)	(2)	(3)	(4)	(5)	(6)
Cotton	2,54,345	1,85,736	2,43,711	2,60,651	2,81,000
Mests	132	131	103	102	35
Groundnut	9,32,049	8,97,029	9,91,173	9,62,373	10,15,915
Gingelly	1,13,744	1,07,740	1,45,139	1,15,630	1,40,011
Rapeseed and Mustard	817	595	580	533	958
Castor	13,266	15,219	15,157	15,597	20,141
Rubber	13,933	13.975	14,535	14,367	15,896
Tobacco	13,192	9,158	8,967	8,066	9,932
Coffee	34,129	34,844	36,487	35,722	34,605
Tea	40,903	51,755	53,655	54,226	57.678
Other non-Food crops	3,48,646	3,82,580	5,29,978	5,07,582	4,70,201
II. Total Non-Food Crops.. ..	17,65,156	16,98,762	20,39,485	19,74,849	20,46,372
Area cropped more than once.. ..	11,27,903	9,64,430	9,50,487	9,04,315	11,59,767
Net area sown	5,69,08,92	55,43,919	57,78,115	55,46,644	56,62,387
Total food and Non-food crops (I+II)	68,18,795	65,08,349	67,28,602	64,50,959	68,22,154

SUMMARY TABLE—*cont.*

B. AVERAGE YIELD AND TOTAL OUTPUT OF CROPS

Yield in Kk./hectares in tonnes.

Crop.	1985-86		1986—87		1987-88		1988-89		1989—90	
	Yield.	Output.	Yield.	Output.	Yield.	Output.	Yield.	Output.	Yield.	Output.
(1)	(2)	(3)	(4)	(5)	(6)	(7)	(8)	(9)	(10)	(11)
Rice ..	2,372	50,70,490	2,728	53,33,500	2,872	56,13,510	3,032	57,03,600	3,088	60,63,400
Wheat	423	380	410	270	491	200	677	130	459	140
Cholam ..	1,057	7,74,550	902	6,58,480	1,017	7,00,110	991	5,56,610	1.184	6,94,850
Cumbu	1,215	3,71,640	942	2,81,080	1,075	3,14,760	1,125	3,04,400	1,112	2,90,760
Maize	1,858	28,800	1,384	40,930	1.537	31,560	1,414	43,080	1,455	53,580
Ragi	1,542	3,00,780	17,787	3,15,320	1,710	2,87.960	1,754	2,86,330	1,995	3,43,210
Small Millets	566	1,48,000	950	2,40,620	1,054	2,48,870	891	1,87,670	743	1,37,050
Total Cereals	1,852	69,94,840	1,995	68,69,400	2.141	71,96,990	2,271	70.81,820	2,368	75,82,990
Bengal gram	670	6.110	661	5,420	680	5,500	686	4,790	655	3,420
Red gram	891	71,750	979	86.350	631	55,840	579	58,800	599	54,050
Pulses other than Bengal gram and Redgram	401	1,97,760	371	2,20,070	412	2,21,790	357	1,84,080	370	2,55,490
Total Pulses ..	473	2,75,720	453	3,11,840	451	2,23,130	397	2,47,670	407	3,33,760
Total Foodgrains ..	1,668	72,70,060	1,738	71,11,240	1,872	74,80,120	1,958	73,29,480	1,968	79,16,650
Chillies (dry)	767	59,250	481	26,790	846	36,810	553	33,360	702	46,070
Sugarcane	10,825	20,68,390	10,879	32,51,660	10,303	20,04,080	11,193	24,25,600	11,277	25,06,890
Potatoes	17,181	1,33,520	20,193	1,68,320	24,024	2,09,680	17,193	18.94,700	18,421	1,59,900
Cotton (bales of 170 Kg. lint each)	324	4,84,710	254	2,77,850	305	4,36,610	262	4,01,490	307	5,07,710
Groundnut (nuts in shell) ..	1,262	11,76,020	1,218	10,92,600	1,321	13,01,890	1,137	10,94,370	1,193	12,11,470
Gingelly ..	401	45,610	301	32,420	382	55,400	303	35,030	324	45,380
Castor	316	4,190	316	4.810	316	4,790	315	4,920	307	6,100
Tobacco (Cured leaf)	1,389	18,330	1,248	11,430	1,392	12,480	1,283	10,350	1,540	15,300

SUMMARY TABLE—*cont.*

E. INDEX NUMBERS OF AREA UNDER CROPS.

Base : Tennium Ending 1981-82—100

Commodity/Group.	1985—86	1986—87	1987—88	1988—89	1989—90
(2)	(2)	(3)	(4)	(5)	(6)
I, Food group ;					
1. Rice	88.06	76.04	76.03	73.15	76.35
2. Cholam	109.05	108.71	102.49	83.62	87.35
3. Cumbu	88.74	86.51	84.88	78.46	75.82
4. Ragi	88.55	80.08	76.40	74.11	78.03
5. Korra	110.16	102.87	107.24	75.74	123.25
6. Varagu	71.26	61.97	54.15	49.37	36.04
7. Samai	98.56	102.53	94.20	89.76	78.71
Total Cereals ..	91.35	82.85	80.97	75.01	76.94
B. 8. Redgram	116.57	127.78	128.11	147.06	181.06
9. Bengul gram	114.13	102.78	101.45	87.54	65.46
10. Green gram	88.13	85.78	90.39	106.93	146.20
11. Black gram	126.05	134.80	137.35	143.89	203.09
12. Horse gram	78.44	72.68	81.83	59.20	65.10
Total Pulses	101.48	103.29	108.11	107.76	140.38
Total Food Group	92.47	85.10	83.96	78.62	83.92
II. Non-Food Group:					
13. Groundnut	103.44	99.56	110.01	106.81	112.73
14. Gingelly	107.94	102.24	137.73	109.73	132.87
15. Castor	125.27	143.71	143.13	147.28	190.19
16. Coconut	131.35	137.20	128.14	132.20	137.18
17. Cotton	109.12	77.74	102.00	109.09	117.61
Total Oilseed	107.51	99.80	112.66	110.08	117.97
B. 18. Fibres Cotton (lint) ..	109.12	77.74	102.00	109.09	117.61
C. 19. Tea	102.87	130.16	134.94	136.38	145.06
20. Coffee	114.32	116.51	122.00	119.44	115.71
21. Rubber	111.06	111.39	115.85	114.51	126.70
Total Plantation Crops ..	108.21	123.33	127.32	126.88	131.58

Commodity / Group.		1985-86	1986-87	1987-88	1988-89	1989-90
	(1)	(2)	(3)	(4)	(5)	(6)
D.	22. Chillies	97.42	57.73	62.87	73.39	79.78
	23. Pepper	178.42	240.85	232.56	221.39	408.29
	24. Tamarind	117.71	123.02	129.10	133.51	138.31
	25. Turmeric	119.90	107.65	94.00	109.62	82.23
	26. Cardamom	19.32	115.69	118.87	116.37	111.24
	27. Coriander	123.15	118.35	136.72	105.35	97.69
	28. Carlic	165.52	143.56	208.71	239.20	1[illegible].93
	29. Arecanut	102.84	99.50	97.57	66.73	65.83
	30. Ginger	275.95	200.00	139.34	101.48	81.38
	Total Condiments and Spices ...	110.16	92.96	89.87	91.86	90.45
E.	31. Banana	97.60	92.36	88.83	97.64	91.60
	32. Citrus	127.53	128.13	119.92	130.89	133.04
	33. Mango	10[illegible].95	109.21	121.86	134.79	144.06
	34. Onion	94.86	86.37	93.34	108.50	117.57
	35. Potato	74.40	79.79	83.54	65.07	83.08
	36. Tapioca	86.84	87.80	124.17	121.60	139.02
	37. Sweet Potato	83.87	69.06	65.13	88.96	69.32
	38. Cashewnuts	106.85	118.43	122.88	123.45	125.16
	Total—Fruits and Vegetables ...	98.10	99.30	109.48	144.40	119.69
F.	39. Sugarcane	106.28	109.26	108.20	120.53	1[illegible].65
	40. Tobacco ..	105.27	73.08	71.56	64.37	79.26
	Total—Miscellaneous Crops ..	106.21	106.90	105.81	116.87	120.76
	Total—Non-food Group	106.49	100.73	110.37	110.42	116.74
	General	96.84	89.97	92.19	88.52	94.15

SUMMARY TABLE—*cont.*

G. INDEX NUMBER OF YIELD RATE OF DIFFERENT CROPS.

(Base : Triennium ending 1981-82—100).

Commodity/Group.	1985—86	1986—87	1987—88	1988—89	1989—90
(1)	(2)	(3)	(4)	(5)	(6)
I. *Food Group—*					
A. 1. Rice	116.21	133.64	140.70	148.57	151.32
2. Cholam	129.41	110.35	124.46	101.28	144.93
3. Cumbu..	139.77	108.43	123.76	129 47	127.97
4. Ragi	1(2.64	118.99	113.89	116.75	132.91
5. Korra	60.99	57.55	53.31	55.90	58.22
6. Varagu..	65.07	120.80	146.10	99.90	100.23
7. Samai	97.73	179.02	192.48	185.77	138.47
Total Cereals	116.63	130.86	138.51	145.20	149.33
B. 8. Redgram	148.80	163.37	105.38	96.66	99.94
9. Bengal gram	111.29	109.61	112.68	113.75	108.62
10. Green gram	141.61	124.30	121.77	121.93	127.37
11. Black gram	127.30	121.72	136.38	118.38	123.17
12. Horse gram	170.11	181.75	192.15	135.55	134.82
Total Pulses	139.66	139.97	129.02	112.79	117.13
Total Food Group	117.59	131.31	138.03	143.37	147.06
II. Non-food group :—					
A. 13. Groundnut (nuts in shell) ..	118.92	114.80	124.44	107.18	112.39
14. Gingelly	115.89	86.97	110.36	87.56	93.68
15. Castor	75.56	75.61	75.60	75.46	73.41
16. Coconut	87.71	77.58	94.95	111.82	129.38
17. Cotton	152.66	122.86	147.13	126.50	148.39
Total oil seeds ..	118.83	116.92	122.91	107.62	114.61
B. 18. Fibre ; Cotton lint	110.50	121.110	145.03	124.69	146.27
C. 19. Tea	118.18	86.55	93.88	94.52	88.87
20. Coffee	84.25	118.43	108.77	98.74	101.95
21. Rubber	99.03	83.82	107.38	116.47	110.74
Total Plantation Crops	107.84	92.45	98.11	97.97	93.95

SUMARY TABLES—*cont.*

C. INDEX NUMBER OF YIELD RATE OF DIFFERENT CROPS.

(2)	(2)		(3)	(4)	(5)	(6)
D. 22. Chillies	122.37	79.58	140.08	91.47	116.20
23. Pepper	110.20	106.13	109.90	102.13	105.94
24. Tamarind	99.60	99.53	100.01	89.03	93.99
25. Turmeric	207.97	140.53	145.30	141.09	131.57
26. Cardamom	99.81	99.45	98.49	97.14	96.17
27. Coriander	96.63	96.58	96.10	99.69	96.83
28. Garlic	93.08	97.73	107.89	107.64	102.62
29. Arecanut	106.83	108.83	125.66	194.84	193.54
30. Ginger	407.90	321.73	556.05	550.48	454.82
Total Condiments and Spices ..	195.71	106.78	121.83	109.02	112.16
31. Banana	148.91	185.04	168.28	130.20	150.96
32. Citrus	105.94	105.79	20.26	20.26	16.89
33. Mango	22.02	38.58	22.49	33.78	44.99
34. Onion	97.39	107.05	105.47	99.64	92.40
35. Potato	183.73	215.98	256.97	183.80	197.04
36. Tapioca	113.08	109.91	111.25	109.10	126.54
37. Sweet Potato	200.03	198.03	221.84	190.91	196.55
38. Cashewnut	98.63	76.73	94.31	98.53	99.46
Total Fruits and Vegetable ..	103.27	120.09	103.70	89.70	102.09
F. 39. Sugarcane (gur)	104.39	159.64	99.35	107.94	108.75
40. Tobacco (cured leaf) ..	95.03	85.37	95.20	87.77	105.37
Total Miscellaneous Crop ..	104.24	158.81	99.30	104.76	108.71
Total Non-food Crops ..	112.36	132.39	109.96	104.83	110.39
General	115.00	132.21	121.56	119.85	124.80

SUMMARY TABLES—*cont.*

H. INDEX NUMBER OF AGRICULTURAL PRODUCTION.

(Base : Trinnium ending 1981-82—100).

Commodity;Group.	1985—86	1986—87	1987—88	1988—89	1989—90
(1)	(2)	(3)	(4)	(5)	(6)
I. *Food Group—*					
A. 1. Rice	102.22	101.50	106.85	108.56	115.41
2. Cholam	140.38	119.34	126.88	100.87	125.93
3. Cumbu..		93.37	104.56	101 12	96.59
4. Ragi	90.94	95.33	87.06	86.56	103.76
5. Korra	67.19	131.15	57.17	42.35	71.77
6. Varagu..	46.45	74.99	79.25	49.40	36.18
7. Samai	96.45	183.80	181.56	166.98	109.14
Total Cereals	103.74	102.09	107.21	106.86	114.19
B. 8. Redgram	173.41	208.70	134.97	142.12	180.92
9. Bengal gram	127.29	112.91	114.58	99.80	71.26
10. Green gram	125.24	107.01	110.46	130.85	186.88
11. Black gram	161.35	164.98	188.34	171.28	251.52
12. Horse gram	133.52	132.18	157.35	80.30	87.83
Total Pulses	152.55	159.32	150.88	140.44	190.93
Total Food Group	105.43	104.07	108.73	108.02	116.82
II *Non-food group :—*					
A. 13. Groundnut	122.78	114.07	136.66	114.26	126.49
14. Gingelly	125,26	89.03	152.19	96.20	124.63
15. Castor	94.58	108.58	108.12	111.05	139.49
16. Coconut	115.15	105.39	121.60	147.76	177.39
17. Cotton	160.22	91.84	144.32	132.70	167.82
Total oil seeds ..	125.00	110.81	137.06	116.41	132.06

SUMMARY TABLES—*contd.*

(1)	(2)	(3)	(4)	(5)	(6)
B. 18. Fibre Cotton lint	160.22	91,184	144,321	132.70	167.81
C. 19. Tea	121.58	112.67	126.01	128.92	128.92
20. Coffee	95.95	139.13	133.80	118.92	118.92
21. Rubber	110.02	93.40	124.45	133.44	140.38
Total Plantation Crops	114.65	115.30	127.15	127.19	128.13
21 D. 22. Chillies	118.39	53.52	73.55	66.66	92.06
23. Pepper	194.20	252.52	252.52	223.33	427.27
24. Tamarind	116.62	122.45	129.14	118.89	130.03
25. Turmeric	252.16	152.99	138.13	155.56	109.39
26. Cardamom	120.41	116.33	118.37	114.29	108.16
27. Coriander	118.68	113.99	131.02	104.72	94.32
28. Carlic	153.83	140.03	224.83	257.12	190.60
29. Arecanut	109.89	108.32	122.65	129.29	127.45
30. Ginger	1,133.41	647.97	781.30	562.61	372.73
Total Condiments and Spices ..	152.59	105.81	114.88	111.07	109.74
E. 31. Banana	140.15	169.65	147.39	126.20	137.28
32. Citrus	138.92	139.50	25.00	27.29	23.13
33. Mango	23.53	42.09	27.38	45.49	64.75
34. Onion	92.27	92.34	98.31	107.95	108.76
35. Potatos	136.95	176.04	219.29	122.19	167.24
36. Tapioca	93.04	96.35	137.93	132.44	175.64
37. Sweet Potato	167.78	136.77	144.48	169.84	136.24
38. Cashewnut	105.98	116.54	121.79	122.33	125.18
Total Fruits and Vegetables ..	101.21	116.54	109.62	100.85	120.05
L. *Non-food group*—contd.					
39. Sugarcane (Gur)	111.22	114.90	107.75	130.41	134.78
40. Tobacco (Cured leaf) ..	100.18	62.47	68.21	56.57	83.63
Total—Miscellaneous Crops ..	111.02	114.03	107.10	129.19	133.93
Total—Non-food group	118.45	111.94	118.90	119.58	131.00
General	122.03	108.05	113.88	113.86	124.02

SUMMARY TABLES—*concluded.*

I. INDICES OF AGRICULTURAL ECONOMY.

Base : T. E. 1981-82—100

Index number of. (1)	1985-86 (2)	1986-87 (3)	1987-88 (4)	1988-89 (5)	1989-90 (6)
Net area sown	98.50	95.96	100.01	96.01	98.01
Cropping intensity	98.31	93.76	92.18	92.20	96.06
Productivity per net hectare ..	105.74	124.59	113.87	118.61	126.54
Cropping pattern	101.97	100.52	101.63	107.34	105.55

PART-III

DETAILED TABLE

TABLE I.

STATEMENT SHOWING THE MONTH-WISE AND DISTRICT-WISE RAINFALL IN m.m. DURING SOUTH-WEST MONSSOON PERIOD IN 1989-90.

District.	June 1989.			July 1989.			August 1989.			September 1989.			Total.			
	Normal.	Actual.	Rainy days.	Normal.	Actual.	Rainy days.	Normal.	Actual.	Rainy days.	Normal.	Actual	Rainy days.	Normal.	Actual.	Rainy days.	Percentage deviation.
(1)	(2)	(3)	(4)	(5)	(6)	(7)	(8)	(9)	(10)	(11)	(12)	(13)	(14)	(15)	(16)	(77)
Madras	44.7	128.5	7.0	86.6	191.5	6.0	113.0	56.0	6.0	119.4	148.9	0.9	363.7	524.9	28.0	44.3
Chengai-Anna	49.1	72.3	5.5	88.9	193.8	9.1	124.4	41.2	3.7	135.3	126.9	7.4	397.7	434.2	25.7	9.2
South Arcot	43.9	56.2	4.1	73.6	112.3	7.1	132.5	33.3	3.3	141.8	96.1	5.4	391.8	297.9	19.9	24.0
North Arcot	59.1	54.7	4.0	87.6	221.2	11.4	132.9	13.7	1.9	160.5	155.0	6.9	440.1	444.6	24.2	1.0
Salem	48.9	31.5	2.6	68.2	180.3	9.7	116.2	52.6	3.4	121.6	193.0	9.8	354.9	457.4	25.5	28.9
Dharmapuri	55.6	41.2	2.5	63.3	197.4	9.0	106.9	31.5	3.0	140.1	158.5	8.2	365.9	428.6	22.7	17.1
Coimbatore	33.1	19.1	1.9	42.5	81.1	6.0	47.1	38.7	3.1	56.5	91.6	5.2	179.2	230.5	16.2	28.6
Periyar	29.8	23.8	1.2	33.3	121.2	7.3	64.2	17.7	1.9	85.6	170.4	7.2	212.2	333.1	17.6	56.5
Tiruchirapalli	0.3	24.9	1.9	37.4	125.3	6.9	91.6	15.9	1.7	114.0	115.0	7.5	273.3	322.1	18.0	17.9
Thanjavur	4.2	24.6	1.6	47.2	119.7	6.6	97.5	50.5	2.9	109.8	123.2	5.9	288.7	383.0	17.0	10.1
Pudukkottai	45.8	68.1	4.1	60.7	96.8	4.7	117.7	37.8	1.7	121.1	126.0	6.5	345.3	328.7	17.0	4.8
Madurai	30.9	27.6	2.0	37.4	130.8	8.5	80.6	42.5	2.9	93.3	136.2	8.1	242.2	337.1	21.5	39.2
Dindigul-Quaid-e-Milleth	32.2	49.6	3.1	31.0	116.3	7.9	67.1	19.9	1.3	91.4	192.4	9.3	221.7	378.2	21.6	70.6
Ramanathapuram	13.5	40.7	1.8	24.7	49.4	3.7	44.8	19.9	1.0	53.3	73.7	4.0	136.3	183.7	10.5	34.8
Kamar jar	19.3	7.5	0.5	23.5	129.7	6.5	1.55	19.1	1.5	67.9	93.7	6.5	162.2	250.0	15.0	54.1
Pasumpon Thevar Thirumagan ..	44.2	46.3	3.0	58.1	109.2	5.8	117.9	142.4	6.0	110.2	145.3	5.8	330.4	443.2	20 6	34.1
Tirunelveli	51.0	48.3	3.9	43.5	90..	6.4	27.4	13.4	1.0	34.0	39.6	2.9	155.9	191.4	14.2	22.8
V.O. Chidambaranar	6.3	7.9	0.6	7.7	12.9	1.2	18.8	6.1	0.5	26.0	46.2	1.5	58.8	73.1	3.8	24.3
Kanniyakumari	227.7	256.1	14.1	132.1	124.2	9.6	89.4	38.3	4.3	97.0	144.2	8.0	546.2	562.8	35 9	3.0
The Nilgiris	232.2	159.9	11.0	373.9	406.4	14.1	270.4	104.2	7.9	179.8	152.8	11.5	1,061.3	823.3	44.5	22.4
State ..	45.8	41.3		60.6	139.1		94.6	34.0		107.4	31.41		308.4	248.8		13.1

TABLE I—cont.

STATEMENT SHOWING THE MONTHWISE AND DISTRICT-WISE RAINFALL IN mm., DURING NORTH-EAST MON S ON IN TAMIL NADIU 1989—90.

Name of the District.	October 1989. Normal.	Actual.	Percentage deviations.	Rainy days.	November 1989. Normal	Actual	Percentage deviations.	Rainy-days.	December 1989. Percentage deviastions.	Noral days.	Rainy	Actual	Tota Percentage deviations.	Rainy days.	Normal	Actual.
(1)	(2)	(3)	(4)	(5)	(6)	(7)	(8)	(9)	(10)	(11)	(12)	(13)	(14)	(15)	(16)	(17)
Madras	305.8	176.9	142.2	10.0	35.03	493.3	— 40.8	13.0	139.2	192.04	—38.2	4.0	795.3	862.6	— 8.5	27.0
Chengai Anna	260.	189.5	— 56.0	5.2	304.9	388.6	— 27.4	11.1	125.5	130.2	— 3.4	3.6	691.0	607.7	121.1	19.9
South Arcot	215.9	134.1	— 37.9	6.7	277.3	292.6	— 5.5	— 21.5	134.6	66.6	501.5	4.9	627.8	493.3	— 2314.3	23.1
North Arcot	166.2	96.6	— 11.9	5.4	158.4	142.1	— 10.2	7.7	60.9	43.3	28.9	2.1	382.5	285.0	— 26.8	15.2
Saleni	162.0	147.6	— 8.8	7.9	107.6	85.2	20.8	4.8	33.5	6.7	— 80.0	10.	303.1	239.15	— 21.0	— 7
Dharmapuri	158.4	97.5	— 38.5	6.4	98.8	54.4	54.0	4.3	33.7	9.9	70.6	1.2	290.	152.8	47.6	11.9
Coimbatore	157.7	144.4	— 17.8	8.6	129.7	82.2	— 36.6	4.1	43.3	12.9	— 70.2	0..	348.7	— 39.5	31.5	13.6
Periyar	168.8	158.0	— 6.4	8.4	113.7	72.6	— 36.1	4.8	33.8	10.2	— 69.5	1.2	316.3	240.9	— 23.8	14.4
Tiruchirappalli	183.1	127.8	— 30.4	7.0	149.7	118.9	— 20.6	6.9	62.0	23.9	— 61.5	2.7	394.8	1,270.7	— 31.4	16.6
Thanjavur	203.1	124.5	— 38.7	7.2	309.4	299.0	— 3.4	13.3	168.1	94.8	— 43.6	5.7	680.6	518.3	— 23.8	26.2
Pudukkottai	158.9	111.4	— 30.0	7.7	152.0	75.4	— 50.4	5.6	81.6	27.0	— 66.9	2.0	213.81	392.8	— 45.4	25.3
Madurai	190.7	253.4	— 32.9	11.7	155.8	105.8	— 32.3	5.4	55.4	7.8	— 85.9	0.0	401.9	366.7	— 8.8	1.0
Dind gul Quiaide-Milleth ..	191.6	191.6	— 0.2	11.6	164.2	131.0	— 181.3	6.8	62.6	30.6	— 51.1	3.0	418.1	356.2	—	
Ramanathapuram	178.8	203.5	— 13.8	9.0	212.2	163.0	— 23.5	9.1	107.1	66.2	— 38.2	4.0	498.1	432.7		
Kamarajar	193.0	272.5	— 40.5	110.7	18.3	82.8	— 8.6	5.7	69.7	17.4	— 75.0	1.05	431.9	472.7	— 9.4	18.2
Pasumpon Thevar Thirumagan	168.6	205.6	— 21.0	18.8	156.1	69.8	— 55.3	4.5	70.3	21.0	— 70	2.8	296.4	— 25.0	— 25.0	15.8
Tirunelveli Kattabomman ..	175.9	133.6	— 24.0	18.0	226.3	166.1	— 26.6	10.4	122.0	38.2	— 68.7	3.2	524.2	337.9	— 35.5	21
V.O. Chadambaranar	155.2	127.5	— 17.8	16.6	188.4	198.0	— 5.1	8.5	100.3	49.4	— 50.6	3.5	43.91	375.0	15.5	1 8
Kanniyakumari	250.1	192.6	125.7	19.6	232.7	181.4	— 22.0	9.9	72.2	9.1	..	10.6	564.0	581.	— 32.1	20.1
The Nilgiris	253.1	149.1	— 41.1	111.8	188.1	56.2	— 48.9	6.2	72.4	26.0	— 63.3	191.8	513.6	271.9	— 47.1	19.2
State Total	..	144.8	..	..	192.0	157.0	— 13.7	..	78.9	38.9	— 50.6	..	447.4	340.7	— 23.8	..

TABLE I—*cont.*

STATEMENT SHOWING THE MONTHWISE AND DISTRICT-WISE RAINFALL IN M.M. DURING HOT WEATHER PERIOD IN THE YEAR 1989—90.

District.	*March* 1990.		*April* 1990.		*May* 1990.		*Total.*		Percentage divation from the Normal.
	Normal.	*Actual.*	*Normal.*	*Actual.*	*Normal.*	*Actual.*	*Normal.*	*Actual.*	
(1)	(2)	(3)	(4)	(5)	(6)	(7)	(8)	(9)	(10)
Madras	13.2	16.0	17.5	0.0	37,9	408.5	68.6	425,5	518.8
Chengai—Anna	13.3	17.5	17.3	4.5	37·9	254,1	68.5	276.1	303.1
South Arcot	15.3	30.9	29.3	3.6	56.4	76,3	101.0	110.8	9,7
North Arcot	11.5	33.1	24,3	14.0	70.8	123,9	106,6	111.0	60,4
Salem	11.8	17.9	45.5	39,9	102.3	58.7	159,6	116.5	27.0
Dharmapuri	11.9	34.9	41,5	15.5	111,4	117.8	164.8	161.2	2.1
Coimbatore	18.5	34.5	55,9	53.7	77,9	78.6	153.3	166.8	9.5
Periyar	17.2	34.9	54.0	35,3	91,0	78.5	162,2	148.7	8.3
Tiruchirappalli	14.1	29.3	42.9	10.0	1.0	54.4	134.0	98.7	30.1
Thanjavur	20.5	53.0	38.9	7.8	54.	69.4	114.3	1,331.1	16.4
Pudukkottai	16,8	24.7	46.5	11.9	64.0	46,8	125.3	83,4	33.4
Madurai	29.9	27.3	71.9	11,7	69.2	56.0	171.0	95.0	44.
Dindigul-Quaid-e-Milleth	16.2	25.3	61.1	.8	77.5	96.2	154.8	129.4	16.5
Ramanathapuram	24.8	16.3	48.9	..	35.5	83.8	109.2	105.7	3,2
Kamarajar	31.7	33.8	71.9		59,9	30.6	163,5	82.4	49.6
Pasumpon Thevar Thirumagan	20,4	15.9	55.7	11.1	64.3	98.3	140.4	139.3	0.8
Tirunelveli	51.4	44.0	67.4	20.8	48.1	23.1	167.1	87.9	47.4
V.O. Chidambaranar	30.5	29.6	51.5	0.0	27,0	15,2	108,6	44,8	58.7
Kanniyakumari	54,0	48.9	115.4	27.4	133.1	210.7	312,5	286,1	8.4
The Nilgiris	31,4	13.6	93.8	47.5	151.0	151.0	276,2	211,8	23.4
STATE	19.	30.6	47.3	17.7	71.9	88.1	139.1	136.7	(—) 1.7

TABLE I—*cont.*

STATEMENT SHOWING THE DISTRICT-WISE RAINFALL IN M. M. DURING THE YEAR 1989-90.

District.	*Normal.*	*Actual.*	*Rainy days.*	*Percentage divation from the normal.*
(1)	(2)	(3)	(4)	(5)
1. Madras	1,285. 6	1,821.4	69.0	41.7
2. Chengai-Anna	1,211.0	1,350.3	55.9	11.5
3. South Arcot	1,188.9	998.2	54.5	—16.0
4. North Arcot	971.1	946.2	52.7	—2.6
5. Salem	842.4	850.6	49.4	—1.0
6. Dharmapuri	843.6	771.8	44.8	—8.5
7. Coimbatore	711.3	693.5	42.3	—2.5
8. Periyar	717.0	752.3	41.7	4.9
9. Tiruchirappalli	842.6	756.0	42.8	—10.3
10. Thanjavur	1,168.4	1,075.8	55.5	—7.0
11. Pudukkottai	917.9	730.8	41.6	—20.4
12. Madurai	867.5	1,002.4	49.8	15.6
13. Dindigul Quaid-e-Milleth	838.9	1,028.9	54.5	22.6
14. Ramanathapuram	819.0	884.0	41.9	7.9
15. Kamarajar	817.2	1,059.7	42.0	29.7
16. Pasumpon Thevar Thirumagan	919.4	1,045.0	49.1	13.7
17. Tirunelveli-Kattabomman	940.5	735.2	47.14	—21.8
18. V.O. Chidambaranar	677.5	654.0	28.7	—3.5
19. Kanniyakumari	1,469.7	1,243.6	74.8	—15.4
20. The Nilgirs	1,920.8	1,371.6	82.9	—28.9
STATE	945.0	916.7	..	—3.0

TABLE II.

CLASSIFICATION OF AREA IN EACH DISTIRCT OF TAMIL NADU STATE DURING 1989-90.

(AREA IN HECTARES).

Serial number and district.	*Total Geographical Professional Survey. Papers.*	*Area by Village Papers.*	*Forests Area.*	*Percentage.*
(1)	(2)	(3)	(4)	(5)
1. Madras	17,098	17,098	300	1.8
2. Chengi-Anna	785.453	785.453	43,592	5.5
3. South Arcot	10,89,984	1,089,984	73.112	6.7
4. North Arcot-Ambedkar	592,018	592.018	161,229	27.2
5. Thiruvannamalai-Sambuvarayar	63,,205	631.205	153,318	24.3
6. Salem	863,469	863.469	169,051	19.6
7, Dharmapuri	961,918	961.918	366.231	38.1
8. Coimbatore	743.372	743.372	166,092	22.3
9. Periyar	823,299	823.299	227.878	27.7
10. Tiruchirappalli	1,111,720	1,111,720	79,534	7.1
11. Pudukkottai	463,620	463.620	23.738	5.1
12. Thanjavur	821.719	821.719	15,921	1.9
13. Madurai	676.685	676.685	160,653	23.1
14. Dindigul Quaid-e-Milleth	626.664	626.664	138,923	22.2
15. Ramanathapuram	423,344	423,344	4,488	1.0
16. Kamarajar	422.506	422.506	26.552	6.3
17. Pasumpon Thevar Thirumagan	404,526	404,526	21,667	5.4
18. Nellai-Kattabomman	681,629	681,629	25,501	18,4
19. Chidambaranar	459,054	459,054	11,002	2.4
20. The Nilgiris	254.381	254,381	143,529	56.4
21. Kanniyakumari	167,184	167,184	54,155	32.4
STATE	1,30,20,848	1,30,20,848	100.0 / 2,166,473	16.8

TABLE—II—*cont.*

(AREA IN HECTARES).

Serial number and district.	*Barron and Un-culturable lands.*		*Land put to non-Agricultural uses.*		*Culturable note.*	
	Area.	*Percentage.*	*Area.*	*Percentage.*	*Area.*	*Percentage.*
	(5)		(6)		(7)	
Madras	..	..	16,798	98.2	..	..
1 Chengai—Anna	29,833	3.8	202,002	25.7	19,348	2.5
2 South Arcot	89,695	8.2	148,518	13.6	30,062	2.8
3 North Arcot-Ambedkar	26,359	4.5	78,954	13.3	7,553	1.3
4 Tiruvannamalai-Sambuvarayar ..	21,813	3.5	89,800	14.2	13,375	1.1
5 Salem	68,220	7.9	67,344	7.8	18,790	2.2
6 Dharmapuri	46,468	4.8	46,960	5.2	18,295	1.9
7 Coimbatore	10,922	1.5	81,049	10.9	2,599	0.3
8 Periyar	7,337	0.9	70,729	8.6	1,330	0.1
9 Tiruchirappalli	33,687	3.0	160,197	14.4	34,825	3.1
10 Pudukkottai	9,863	2.1	126,303	27.3	14,416	3.1
11 Thanjavur	33,313	4.1	154,332	18.8	19,449	2.4
12 Madurai	34,952	5.2	75,295	11.1	9,018	1.3
13 Dindigul Quaid-e-Milleth ..	37,072	5.9	60,622	9.7	7,752	1.2
14 Ramanathapuram	4,961	1.2	80,924	19.1	5,768	1.4
15 Kamarajar	4,445	1.1	65,949	15.6	7,030	1.7
16 Pasumpon Thevar Thirumagan ..	4,024	1.0	109,347	27.0	18,609	4.6
17 Nellai-Kattabomman	25,165	3.7	93,606	13.7	39,438	5.8
18 Chidambaranar	19,944	4.4	68,573	14.9	20,195	4.4
19 The Nilgiris	2,079	1.1	8,378	3.3	2,823	1.1
20 Kanniyakumari	3,329	2.0	23,965	14.3	179	0.1
STATE ..	514.111	3.9	1,832,645	14.1	290,813	2.2

TABLE II—*cont.*

(AREA IN HECTARES).

Serial number and district.	*Permanent pastures and other grazing lands.*		*Miscellaneous tree crops and groves not included in the net area sown.*	
	Area.	*Percentage.*	*Area.*	*Percentage.*
(1)	(8)		(9)	
Madras	..	..	..	..
1 Chengai—Anna	26,000	3.3	32,196	4.1
2 South Arcot	5,664	0.5	34,331	3.2
3 North Arcot-Ambedkar	3,817	0.7	2,378	0.4
4 Thiruvannamalai Sambuvarayar	3,361	0.5	9,137	1.5
5 Salem	12,951	1.5	6,832	0.8
6 Dharmapuri	12,941	1.3	9,355	1.0
7 Coimbatore	2,001	0.3	3,764	0.5
8 Periyar	1,007	0.1	1,574	0.2
9 Tiruchirappalli	17,025	1.5	14,558	1.3
10 Pudukkottai	5,105	1.1	8,108	1.7
11 Thanjavur	3,471	0.4	6,986	0.9
12 Madurai	578	0.1	1,815	0.3
13 Dindigul Quaid-e-Milleth	6,923	1.1	10,771	1.7
14 Ramanathapuram	856	0.2	3,753	0.9
15 Kamarajar	907	0.2	1,815	0.4
16 Pasumpon Thevar Thirumagan	1,264	0.3	5,335	1.3
17 Nellai-Kattabomman	10,919	1.6	10,853	1.6
18 Chidambaranar	5,052	1.1	7,910	1.7
19 The Nilgiris	5,733	2.2	1,504	0.6
20 Kanniyakumari	97	0.1	302	0.2
STATE	125,672	1.0	173,187	1.4

TABLE II—*cont.*

(AREA IN HECTARES).

District.	Current Fallows. (10) Area.	Current Fallows. (10) Percentage.	Other Fallows. (11) Area.	Other Fallows. (11) Percentage.
Madras	..	..	..	..
1 Chengai-Anna	126,495	16.1	40,169	5.2
2 South Arcot	106,768	9.8	33,731	3.1
3 North Arcot-Ambedkar	54,646	9.2	41,545	7.0
4 Thiruvannamalai-Sambuvarayar	107,035	17.0	30,431	4.8
5 Salem	36,764	4.2	35,695	4.1
6 Dharmapuri	38,576	4.0	13,549	1.4
7 Coimbatore	128,982	17.4	14,442	1.9
8 Periyar	148,802	18.1	43,834	5.3
9 Tiruchirappalli	203,981	18.3	34,415	3.1
10 Pudukkottai	77,813	16.8	35,356	7.6
11 Thanjavur	34,457	4.2	23,995	2.9
12 Madurai	41,343	6.1	28,488	4.2
13 Dindigul Quaid-e-Milleth	35,834	5.7	74,417	11.9
14 Ramanathapuram	73,013	17.2	38,869	9.2
15 Kamarajar	32,323	7.6	77,149	18.2
16 Pasumpon Thevar Thirumagan	19,501	4.8	95,946	23.7
17 Nellai-Kattabomman	93,335	13.7	137,663	20.2
18 Chidambaranar	34,940	7.6	40,291	8.8
19 The Nilgris	11,698	4.6	6,786	2.7
20 Kanniyakumari	784	0.4	1,283	0.8
STATE	1,407,060	10.8	848.500	6.5

TABLE II—*cont.*

(AREA IN HECTARES)

District.	*Net area sown.* (12)		*Area Sown more than once.* (13)		*Total cropped Area.* (14)	
	Area.	*Per centage.*	*Area.*	*Per centage.*	*Area.*	*Per centage.*
Madras	..	..	..	..	..	..
1 Chengai-Anna	265,368	33.8	51,356	6.5	316.724	40.3
2 South Arcot	568,103	52.1	206,418	18.9	774.521	71.0
3 North Arcot-Ambedkar ..	215.537	36.4	32,942	5.6	248,479	42.0
4 Thiruvannamalai-Sambuvarayar ..	202.935	32.1	63,678	10.1	266,613	42,2
5 Salem	447,822	51.9	139,326	16.1	587.148	68.0
6 Dharmapuri	406,543	42.3	51,821	5.4	458,364	47.7
7 Coimbatore	333,521	44.9	37,886	5.1	371,407	50.0
8 Periyar	320,808	39.0	33,129	4.0	353,937	43.0
9 Tiruchirappalli	533,498	48.0	47,594	4.3	581,092	52.3
10 Pudukkottai	163,008	35.2	20,432	4.4	183,440	39.6
11 Thanjavur	529,795	64.5	280,583	34.1	810,378	98.6
12 Madurai	324,543	48.0	70,094	10.3	394,637	58.3
13 Dindigul Quaid-e-Millet ..	254,380	40.6	20,469	3.3	274,849	43.9
14 Ramanathapuram	210,712	49.8	914	0.2	211,626	50.0
15 Kamarajar	206,336	48.9	5,682	1.3	212,018	50.2
16 Pasumpon Thevar Thirumagan ..	128,833	31.9	82	0.0	128.915	31 9
17 Nellai-Kattabomman	145,142	21.3	58,217	8.5	203,359	29.8
18 Chidambaranar	251,188	54.7	12,889	2.8	264,077	57.6
19 The Nilgiris	71,225	28.0	1,450	0.6	72,675	28.6
20 Kanniyakumari	83,090	49.7	24,805	14.8	107,895	64.5
STATE ..	5,662,387	43.5	1,159,767	8.9	68,22,154	52.4

TABLE—IIIA.

SOURCES OF WATER SUPPLY AND AREA IRRIGATED THEREFROM

Serial number and District.	Canals. Government. Number.	Canals. Government. Length. (i(in K.M.)	Canals. Private. Number.	Canals. Private. Length (in K.M.)	Number of Reservoirs.	Tube Wells. Government.	Tube Wells. Private.	Total.
(1)	(2)	(3)	(4)	(5)	(6)	(7)	(8)	(9)
1 Chengai-Anna	37	294	..	..	1	5	4,580	4,585
2 South Arcot	369	:4,874	..	..	7	948	42,128	43,076
3 North Arcot-Ambedkar	604	1,067	..	..	..	1	2	3
4 Thiruvannamalai-Sambuvarayar	144	119	..	..	1	..	2	2
5 Salem	115	368	7	10	1	..	559	559
6 Dharmapuri	181	313	1	4	10	..	..	..
7 Coimbatore	39	597	1	10	7	--	481	481
8 Periyar	13	772	..	..	3	..	..	..
9 Tiruchirappalli	163	767	..	..	2	32	6,971	7,003
10 Pudukkottai	27	77	..	..	..	63	441	504
11 Thanjavur	46	1,773	..	..	..	3,413	26,101	29,514
12 Madurai	164	279	..	..	6	11	444	455
13 Dindigul Quaid-e-Milleth	41	115	..	..	4	..	3	..
14 Ramanathapuram	..	..	..	..	..	1	109	110
15 Kamarajar	..	..	..	..	6	..	4	43
16 Pasumpon Thevar Thirumagan	19	20	..	..	..	46	27	73
17 Nellai-Kattabomman	261	532	..	..	9	6	24	30
18 Chidambaranar	4	78	..	..	..	3	69	72
19 The Nilgiris	1	2	..	..	..	..	..	..
20 Kanniyakumari	53	540	..	..	5	..	2	2
STATE	:2,281	12,587	9	24	61	4,529	81,947	86,476

TABLE III-A—*cont.*

No. of Wells used for Irrigation Purposes only.

Serial number and district.	Government.		Private.		Total.
	Masonry.	Non-Masonry.	Masonry.	Non-Masonry.	Government and Private.
(1)	(2)	(3)	(4)	(5)	(6)
1 Chengai Anna	6	..	76,731	11,538	88,275
2 South Arcot	779	132	1,34,037	3,791	1,38,739
3 North Arcot Ambedkar	55	11	1,16,892	36,192	1,53,150
4 Thiruvannamalai Sambuvarayar	45	18	1,20,574	30,027	1,50,664
5 Salem	48	..	2,23,005	5,290	2,28,43
6 Dharmapuri	136	161	95,390	25,140	1,20,827
7 Coimbatore	69	2	82,778	7,770	90,019
8 Periyar	28	19	99,691	4,091	1,03,829
9 Tiruchirappalli	69	6	1,25,345	25,330	1,50,750
10 Pudukkottai	316	38	35,349	19,214	54,917
11 Thanjavur	24	..	14,617	28,993	43,634
12 Madurai	40	2	63,956	2,534	66,532
13 Dindigul Quaid-e-Milleth ...	40	..	56,516	22,162	78,718
14 Ramanathapuram	69	..	9,434	2,829	12,332
15 Kamarajar	84	3	40,075	1,971	42,133
16 Pasumpon Thevar Thirumagan...	156	..	14,699	3,931	18,786
17 Nellai-Kattabomman	47	11	81,818	2,678	84,554
18 Chidambaranar	38	..	27,327	1,745	29,110
19 The Nilgiris	..	..	181	12	193
20 Kanniyakumari	1	..	1,689	110	1,800
Total ..	2,050	403	14,20,104	2,35,348	16,57,905

TABLE III-A—*cont.*

Seeial number and district.	Number of wells used for domestic purpose.	Number of wells not in use.	Number of Tanks. With Ayacut of 40 hectare or more.	Number of Tanks. With Ayacut of Less than 40 hectares.	Total.
(1)	(7)	(8)	(9)	(10)	(11)
1 Chengai-Anna	81,677	8,681	1,362	2,266	3,628
2 South Arcot	58,590	7,614	1,176	1,501	2,677
3 North Arcot-Ambedkar ...	37,756	17,713	420	935	1,355
4 Thiruvannamalai-Sambuvarayar	39,860	7,839	616	1,188	1,804
5 Salem	60,829	6,726	158	664	822
6 Dharmapuri	29,019	3,210	123	2,209	2,332
7 Coimbatore	9,678	9,232	41	35	76
8 Periyar	20,936	7,448	21	31	52
9 Tiruchirapalli	18,611	11,165	196	2,366	2,562
10 Pudukkottai	14,876	5,306	660	4,269	4,929
11 Thanjavur	95,221	5,338	130	299	429
12 Madurai	7,725	6,352	340	2,083	2,423
13 Dindgul Quaid-e-Milleth ...	6,214	4,631	85	2,527	2,612
14 Ramanathapuram	12,811	1,287	453	1,377	1,830
15 Kamarajar	4,452	4,938	269	705	974
16 Pasumpon Thevar Thirumagan	24,972	3,088	709	3,874	4,583
17 Nellai Kattabomman	11,347	3,598	373	1,797	2,170
18 Chidambaranar	14,436	2,809	107	521	628
19 The Nilgiris	515	61	1	3	4
20 Kanniyakumari	16,159	665	41	2,552	2,593
State	5,65,684	1,17,701	7,281	31,202	38,483

TABLE III-A—*cont.*

AREA IRRIGATED BY CANALS.

(In hectares.)

Serial number and District.	Net Area			Gross Area		
	Government.	Private.	Total.	Government.	Private.	Total
(1)	(2)	(3)	(4)	(5)	(6)	(7)
1 Chengai-Anna	3,754	..	3,754	3,804	..	3,804
2 South Arcot	59,238	..	59,238	70,568	..	70,568
3 North Arcot-Ambedkar ..	1,513	..	1,513	1,766	..	1,766
4 Thiruvannamalai-Sambuvarayar	607	..	607	608	..	608
5 Salem	15,976	..	15,978	21,978	..	21,978
6 Dharmapuri	8,515	..	8,515	9,982	..	9,982
7 Coimbatore	45,017	540	45,557	52,903	787	53,690
8 Periyar	74,925	..	74,925	87,461	..	87,461
9 Tiruchirappalli	68,531	..	68,531	76,914	..	76,914
10 Pudukkottai	9,992	..	9,992	10,025	..	10,025
11 Thanjavur	412,081	..	412,081	463,055	..	4,63,055
12 Madurai	54,992	..	54,992	85,642	..	85,642
13 Dindugal Quaid-e-Milleth ..	3,957	..	3,957	5,775	..	5,775
14 Ramanathapuram	..	..	..	..	..	..
15 Kamarajar	..	..	..	..	..	..
16 Pasumpon Thevar Thirumagan	..	..	..	..	..	..
17 Tirunelveli-Kattabomman ..	15,146	..	15,146	27,692	..	27,692
18 Chidambaranar	4,565	..	4,565	6,703	..	6,703
19 The Nilgiris	210	..	210	210	..	210
20 Kanniyakumari	10,952	..	10,952	18,957	..	18,957
State	789,971	540	790,511	944,043	787	944,830

TABLE III-A—*cont.*

AREA IRRIGATED BY TANKS.

(AREA IN HECATRES).

Serial number and District.	Net Area.			Gross Area		
	Govern-ment.	Private.	Total.	Govern-ment.	Private	Total.
(1)	(2)	(3)	(4)	(5)	(6)	(7)
1 Chengai-Anna	83,677	..	83,677	98,759	...	98,759
2 South Arcot	44,611	..	44,611	52,659	...	52,659
3 North Arcot–Ambedkar	4,647	..	4,647	5,083	..	5,083
4 Thiruvannamalai-Sambuvarayar	1,708	..	1,708	2,148	..	2,148
5 Salem	1,580	..	1,580	1,580	..	1,560
6 Dharmapuri	16,915	270	17,185	20,248	270	20,581
7 Coimbatore	597	70	667	738	70	808
8 Periyar	309	5	314	309	5	314
9 Tiruchirapalli	15,535	..	15,535	17,199	..	17,199
10 Pudukkottai	64,780	..	64,780	70,223	..	70,223
11 Thanjavur	436	...	436	673	..	673
12 Madurai	32,743	...	32,743	38,196	..	38,196
13 Dindgul-Quaid-e-Millteh	21,681	10	21,691	22,209	10	22,219
14 Ramanathapuram	54,709	..	54,709	54,709	..	54,709
15 Kamarajar	30,277	..	30,277	32,767	..	32,767
16 Pasumpon Thevar Thirumagan	70,890	..	70,890	70,890	..	70,890
17 Nellai Kattabomman	43,695	...	43,695	54,478	..	57,478
18 Chidambarana"	16,847	..	16,847	23,309	..	23,309
19 The Nilgiris	..	..	..	..	..	..
20 Kanniyakumari	16,681	..	16,681	30,941	..	30,941
State	522,318	355	522,673	600,118	355	6,473

TABLE III-A—*cont.*

(AREA IN HECTARES)

AREA IRRIGATED BY TUBE WELLS.

Serial number and District.	Net Area.			Gross Area.		
	Government.	Private.	Total.	Government.	Private.	Total.
(1)	(2)	(3)	(4)	(5)	(6)	(7)
1 Chengai-Anna	18	24,800	24,818	26	27,069	27,095
2 South Arcot	514	101,024	101,538	514	129,605	130,119
3 North Arcot-Ambedkar ..	..	..	..	..	..	..
4 Thiruvannamalai-Sambuvarayar	..	..	..	..	..	..
5 Salem	..	824	824	..	1,217	1,217
6 Dharmapuri	..	..	..	..	..	..
7 Coimbatore	..	1,383	1,383	..	1,463	1,463
8 Periyar	..	..	..	..	..	..
9 Tiruchirapalli	35	8,662	8,697	35	11,627	11,662
10 Pudukkottai	230	608	838	283	648	931
11 Thanjavur	22	30,322	30,344	47	45,699	45,746
12 Madurai	11	2,781	2,792	11	2,929	2,940
13 Dindigul-Quaid-e-Milleth ..	..	5	5	..	5	5
14 Ramanathapuram	4	574	578	4	574	578
15 Kamarajar	..	15	15	..	19	19
16 Pasumpon Thevar Thirumagan	198	99	297	198	99	297
17 Nellai-Kattabomman	..	..	..	..	..	..
18 Chidambaranar	2	510	512	2	527	529
19 The Nilgiris	..	..	..	..	..	..
20 Kanniyakumari	..	1	1	..	1	1
State	1,034	171,608	172,642	1,120	221,482	222,602

TABLE III—A—*cont.*

(In Hectares)

AREA IRRIGATED BY ORDINARY WELLS (SOLE IRRIGATION)

Serial number and district.	Net Area.			Gross Area.		
	Government.	Private.	Total.	Government.	Private.	Total.
(1)	(2)	(3)	(4)	(5)	(6)	(7)
1 Chengai-Anna	3	91,773	91,776	3	1,16,285	1,16,288
2 South Arcot	644	80,390	81,034	811	1,14.691	1,15,502
3 North Arcot Ambedkar ..	..	73,420	73,420	..	96,626	96,626
4 Thiruvannamalai-Sambuvarayar	..	70,113	70,113	..	1,09,599	1,09,599
5 Salem	..	1,34,444	1,34,444	..	1,76,242	1,76,242
6 Dharmapuri	458	65,509	65,967	481	77,812	78,293
7 Coimbatore	52	83,633	83,665	32	99,518	99,550
8 Periyar	8	57,040	57,048	8	74,167	74,175
9 Tiruchirapalli	..	64,383	64,383	..	72,265	72,265
10 Pudukkottai	15,406	7,195	22,601	16,657	8,858	25,515
11 Thanjavur	..	4,860	4,860	..	7,479	7,479
12 Madurai	110	79,077	79,187	129	92,132	92,261
13 Dindugul Quaid-e-Milleth ..	..	55,790	55,790	..	67,798	67,798
14 Ramanathapuram	..	5,447	5,447	..	5,535	5,535
15 Kamarajar	..	37,295	37,295	..	40,244	40,244
16 Pasumpon Thevar Thirumagan	..	12,349	12,349	..	12,431	12,431
17 Nellai-Kattabomman	54	40,887	40,941	54	51,839	51,893
18 Chidambaranar	3	14,096	14,099	3	14,781	14,784
19 The Nilgiris	50	..	50	50	..	50
20 Kanniyakumari	..	1,459	1,459	..	1,623	1,623
State	16,768	9,79,160	9,95,928	18,228	12,39,925	12,58,153

TABLE III-A—*cont.*

AREA IRRIGATED BY ORDINARY WELLS (SUPPLEMENTING OTHER SOURCES OF IRRIGATION)

(AREA IN HECTAERS)

Serial number and district.	Net Area.			Gross Area.		
	Govern-ment.	Private.	Total.	Govern-ment.	Private.	Total.
(1)	(2)	(3)	(4)	(5)	(6)	(7)
1 Chengai-Anna	..	17,424	17,424	..	19,111	19,111
2 South Arcot	..	6,191	6,191	..	7,005	7,005
3 North Arcot-Amedkar	..	1,665	1,665	..	1,852	1,852
4 Thiruvannamalai-Sambuvarayar	..	581	581	..	689	689
5 Salem	..	3,117	3,117	..	3,793	5,793
6 Dharmauri	2,409	5,588	7,997	2,613	6,454	9,067
7 Coimbatore	..	3,398	6,398	..	3,445	3,445
8 Periyar	..	2,482	2,482	..	4,585	4,585
9 Tiruchirappalli	..	3,801	3,801	..	4,657	4,657
10 Pudukkottai	..	1,500	1,500	..	1,500	1,500
11 Thanjavur	118	13,433	13,551	137	17,393	17,530
12 Madurai	..	2,442	2,442	..	2,442	2,442
13 Dindigul-Guaid-e-Milleth ..	60	1,486	1,546	60	1,486	1,546
14 Ramanathapuram	..	687	687	..	687	687
15 Kamarajar	..	1,747	1,747	..	2,121	2,121
16 Pasumpon Thevar Thirumagan ..	1,635	3,521	5,156	1,635	3,521	5,156
17 Nellai-Kattabomman	..	9,405	9,405	..	10,280	10,280
18 Chidambaranar	..	129	129	..	129	129
19 The Nilgiris	..	..	..	..	..	..
20 Kanniyakumari	..	123	123	..	159	159
STATE ..	4,222	78,720	82,942	4,445	91,309	95,754

TABLE III-A—*cont.*

AREA IRRIGATED BY OTHER SOURCES

(Area in hectares.)

(i.e Spring Channels etc.)

Serial number and district.	Net Area			Gross Area		
	Government	Private	Total	Government	Private	Total
(1)	(2)	(3)	(4)	(5)	(6)	(7)
1 Chengai-Anna	444	490	934	458	1,708	2,166
2 South Arcot	1,277	231	1,508	1,305	250	1,555
3 North Arcot-Ambedkar	262	..	262	334	..	334
4 Tiruvannamalai-Sambuvarayar ..	..	..	..	..	..	..
5 Salem	1,551	..	1,551	2,568	..	2,568
6 Dharmapuri	2,134	41	2,175	2,181	41	2,222
7 Coimbatore	215	..	215	276	..	276
8 Periyar	4,156	23	4,179	4,856	23	4,879
9 Tiruchirappalli	575	1	576	634	1	635
10 Pudukkottai	..	32	32	..	52	52
11 Thanjavur	1,114	666	1,780	1,114	666	1,780
12 Madurai	53	..	53	53	..	53
13 Dindigul-Quaid-e-Milleth ..	984	..	984	1,332	..	1,332
14 Ramanathapuram	..	..	..	..	..	..
15 Kamarajar	251	..	251	251	..	251
16 Pasumpon Thevar Thirumagan..	..	..	..	..	..	..
17 Nellai-Kattabomman	6	..	6	6	..	6
18 Chidambaranar	..	..	..	..	..	..
19 The Nilgiris	..	150	150	..	150	150
20 Kanniyakumari	151	..	151	224	..	224
State ..	13,173	1,634	14,807	15,592	2,891	18,483

TBPLE III-A—*cont.*

TOTAL AREA IRRIGATED BY ALL SOURCES

(in hectares)

Serial number and district.	*Total Net Area Irrigated excluding wells supplementing other source.*	*Percentage of Net Area Irrigated to Net Area sown.*	*Area irrigated more than once.*	*Total Gross Area of Crops irrigated.*	*Percentage of Gross Area irrigated to the Total Area sown.*
(1)	(2)	(3)	(4)	(5)	(6)
1 Chengai-Anna	204,959	77.2	43,153	248,112	78.3
2 South Arcot	287,929	50.7	82,474	370,403	47.8
3 North Arcot Ambedkar	79,842	37.0	23,967	103,809	41.8
4 Tiruvannamalai—Sambuvarayar ..	72,428	35.7	39,927	112,355	42.1
5 Salem	154,375	34.5	49,210	203,585	34.7
6 Dharmapuri	93,842	23.1	17,173	111,015	24.2
7 Coimbatore	131,487	39.4	24,300	155,787	41.9
8 Periyar	136,466	42.5	30,363	166,829	47.1
9 Tiruchirappalli	157,722	29.6	20,953	178,675	30.7
10 Pudukkottai	98,243	60.3	8,503	106,746	58.2
11 Thanjavur	449,501	84.8	69,232	518,733	64.0
12 Madurai	169,767	52.3	49,325	219,092	74.4
13 Dindigul Quaid-e-Milleth ..	82,427	32.4	14,702	97,129	35.3
14 Ramanathapuram	60,734	28.8	88	60,822	28.7
15 Kamarajar	67,838	32.9	5,443	73,281	34.6
16 Pasumpon Thevar Thirumagan ..	83,536	64.8	82	83,618	64.9
17 Nellai–Kattabomman	99,788	68.8	37,281	137,069	67.4
18 Chidambaranar	36,023	14.3	9,302	45,325	17.2
19 The Nilgiris	410	0.6	..	410	0.6
20 Kanniyakumari	29,244	35.2	22,502	51,746	48.0
State	2,496,561	44.1	547,980	3,044,541	44.6

TABLE III—*contd.*

I (a) TUBE WELLS (GOVERNMENT).

District. (1)	*Eelctrical pumpset.* (2)	*Diesel Pumpset.* (3)	*Bullock Bailing.* (4)	*Other Methods.* (5)	*Bucket Manual.* (6)	*Total.* (7)
1 Chengai-Anna	5	..	..	..	..	5
2 South Arcot	948 29	..	..	..	..	948 (29)
3 North Arcot-Ambedkar	1	..	..	..	..	1
4 Thiruvannamalai-Sambuvarayar ..	..	..	..	..	..	..
5 Salem	.	..	..	..	..	..
6 Dharmapuri	..	..	..	..	..	.
7 Coimbatore	..	..	..	..	..	..
8 Periyar	..	..	..	..	..	..
9 Tiruchirappalli	32	..	..	..	..	32
10 Pudukkottai	63	..	..	..	..	63
11 Thanjavur	3381 (9)	25 (40)	..	..		3406 (49)
12 Madurai	11	..	..	..	..	11
13 Dindigul Quaid-e-Milleth	..	..	..	..	..	..
14 Ramanathapuram	1	..	..	..	..	1
15 Kamarajar	..	..	..	..	..	..
16 Pasumpon Thevar Thirumagan ..	46	..	..	..	..	46
17 Tirunelveli Kattabomman ..	6	..	..	..	..	6
18 Chidambaranar	3	..	..	..	..	3
19 The Nilgiris	..	..	..	..	..	..
20 Kanniyakumari	..	..	..	..	..	..
State	4497 (38)	25 (40)	..	..	..	4522 (78)

E.P.: Electrical Pump set
D.P.: Diesel Pump set
B.B.: Bullock Bailing
B.M.: Bucket Manual
O.M.: Other Methods

TABLE III-A—*cont.*

1 (b) TUBE WELLS (PRIVATE)

Serial number and district	*E.p.*	*D.P.*	*B.B.*	*B.M.*	*O.M.*	*Total.*
(1)	(2)	(3)	(4)	(5)	(6)	(7)
1 Chengai-Anna	4,580	...	...	...	...	4580
2 South Arcot	37,395	4,733	—	—	..	42,128
3 North Arcot-Ambethkar	2	...	..	..	..	2
4 Thiruvannamalai-Sambuvarayar	2	—	—	—	..	2
5 Salem	559	...	—	—	..	559
6 Dharmapuri	—	—	—	—	—	—
7 Coimbatore	481 (14)	...	—	..	—	481 (14)
8 Periyar	..	...	—	—	—	—
9 Tiruchirappalli	4,259 (51)	1,198	—	—	—	5,457 (51)
10 Pudukkottai	344 (25)	41	...	—	—	385 (25)
11 Thanjavur	12,251 (10)	6,862	...	—	—	19,113 (10)
12 Madurai	443 (1)	..	..	—	—	443 (1)
13 Dindigul Quaid-e-Milleth	3	..	..	...	—	3
14 Ramanathapuram	109	-	..	..	—	109
15 Kamarajar	4	.	..	..	...	4
16 Pasumpon Thevar Thirumagan	27 (3)	.	..	..	—	27 (3)
17 Thirunelveli-Kattabomman	24			...	—	24
18 Chidambaranar	60	.	..	..	..	69
19 The Nilgiris	..	..	..	..	..	..
20 Kanniyakumari	2	..	..	..	..	2
State	60,545 (104)	12,843	—	..		73,388 (104)

NOTE: Figures within the bracket indicate the number of Wells used for industrial purposes.

TABLE III-A—*cont.*

2 (a). FILTER POINT TUBE WELLS (GOVERNMENT)

Serial number and district.	*E.P.*	*D.P.*	*MB.*	*B.M.*	*O.M.*	*Total.*
(1)	(2)	(3)	(4)	(5)	(6)	(7)
1 Chengai-Anna	..	..	..	..	..	..
2 South Arcot	..	..	..	..	..	..
3 North Arcot Ambedkar	..	..	..	..	..	..
4 Thiruvannamalai-Sambuvarayar ..	..	..	..	..	..	..
5 Salem	..	..	..	..	..	..
6 Dharmapuri	..	..	..	..	..	..
7 Coimbatore	..	..	..	..	..	..
8 Periyar	..	..	..	..	..	..
9 Tiruchirappalli	..	..	..	..	..	..
10 Pudukkottai	..	..	..	..	..	..
11 Thanjavur	7	..	..	..	..	7
12 Madurai	..	..	..	..	..	..
13 Dindigul Quaid-e-Milleth	..	..	..	..	..	..
14 Ramanathapuram	..	..	..	..	..	..
15 Kamarajar	..	..	..	..	..	..
16 Pasumpon Thevar Thirumagan ..	..	..	..	..	..	..
17 Nellai Kattabomman	..	..	..	..	..	..
18 Chidambaranar	..	..	..	..	..	..
19 The Nilgiris	..	..	..	..	..	..
20 Kanniyakumari	..	..	..	..	..	..
State	7	..	..	..	..	7

TABEL III-A—*contd.*

2 (b) FILTER POINT TUBE WELLS (PRIVATE)

Serial number and district.	*E.P.*	*D.P.*	*B.B.*	*B.M.*	[illegible]	
(1)	(2)	(3)	(4)	(5)	[illegible]	(7)
1 Chengai-Anna	..	..	..	..	..	
2 South Arcot	..	..	—	..	..	
3 North Arcot	..	..	..	..	..	
4 Thiruvannamalai-Sambuvarayar ..	..	..	..	..	..	
5 Salem	..	..	..	..	..	..
6 Dharmapuri	..	..	..	..	..	..
7 Coimbatore	..	..	..	..	..	..
8 Periyar	...	..	..	..	..	..
9 Tiruchirappalli	350	1,164	..	..	..	1,514
10 Pudukkottai —	...	56	..	..	..	56
11 Thanjavur — — ...	4,066	2,922	..	...	..	6,988
12 Madurai — — ...	—	—	..	...	..	...
13 Dindigul Quaid-e- Milleth —	...	...	...	...	..	—
14 Ramanathapuram — — ...	—	—	...	...	..	..
15 Kamarajar — — ...	—	—	...	..	...	...
16 Pasumpon Thevar Thirumagan ...	...	—	...	...	...	—
17 Tirunelveli-Kattabomman —	...	—	...	—	..	—
18 Chidambaranar	...	..	..	...	—	—
19 The Nilgiris ... — ...	...	..	...	...	—	...
20 Kanniyakumari	..	...	..	..	..	...
State	4,416	4,142	..	..	..	8,558

TABLE III-A—*contd.*

3(a) DUG WELLS (GOVERNMENT)

			Masonry			
Serial number and district.	*E.P.*	*D.P.*	*B.E.*	*B.M.*	*O.M*	*Total.*
(1)	(2)	(3)	(4)	(5)	(6)	(7)
1 Chengai-Anna	..	..	..	..	..	..
2 South Arcot	779	..	..	..	..	779
3 North Arcot-Ambedkar	55	..	..	..	..	55
4 Thiruvannamalai-Sambuvarayar ..	45	..	..	..	..	45
5 Salem	48	..	..	..	..	48
6 Dharmapuri	48	28	56	4	..	136
7 Coimbatore	69	..	..	..	..	69
8 Periyar	28	..	..	..	..	28
9 Tiruchirappalli	9	15	35	10	..	69
10 Pudukkottai	165	26	..	..	..	191
11 Thanjavur	12	12	..	..	..	24
12 Madurai	40	..	..	..	..	40
13 Dindigal Quaid-e-Milleth	40	..	..	..	..	40
14 Ramanathapuram	57	12	..	..	..	69
15 Kamarajar	84	..	..	..	..	84
16 Pasumpon Thevar Thirumagan ..	152	4	..	..	..	156
17 Nellai Kattabomman	47	..	..	..	..	47
18 Chidambaranar	33	5	..	..	..	38
19 The Nilgiris	..	..	..	..	..	..
20 Kanniyakumari	1	..	..	..	..	1
State ..	1,712	102	91	14	..	1,919

TABLE III-A—*contd.*

3(a) DUG WELLS (GOVERNMENT)

Serial number and district.	NON-MASONRY. *E.P.*	*D.P.*	*B.B.*	*B.M.*	*O.M.*	*Total.*
(1)	(2)	(3)	(4)	(5)	(6)	(7)
1 Chengai-Anna	..	..	..	..	..	..
2 South Arcot	132	..	..	..	..	132
3 North Arcot-Ambedkar ..	11	..	..	..	..	11
4 Thiruvannamalai-Sambuvarayar ..	18	..	..	..	..	18
5 Salem	..	..	..	..	..	..
6 Dharmapuri	27	45	89	..	..	161
7 Coimbatore	2	..	..	..	..	2
8 Periyar	19	..	..	..	..	19
9 Tiruchirappalli	..	..	6	..	..	6
10 Pudukkottai	38	..	..	..		38
11 Thanjavur	..	..	..	..	..	..
12 Madurai	2	..	..	..	..	2
13 Dindigul-Quaid-e-Milleth	..	..	..	..	..	..
14 Ramanathapuram	..	..	..	..	..	..
15 Kamarajar	3	..	..	..		3
16 Pasumpon Thevar Thirumagan ..	..	..	..	..	..	..
17 Tirunelveli-Kattabomman ..	8	3	..	..	..	11
18 Chidambaranar	..	..	..	..	..	..
19 The Nilgiris	..	..	..	..	..	..
20 Kanniyakumari	..	..	..	..	..	..
State	260	48	95	..	..	403

TABLE III-A.—*Contd.*

(3*a*) DUG WELLS (GOVERNMENT) TOTAL

Sarial Number and district.	*E.P.*	*D.P.*	*B.B.*	*B.M.*	*O.M.*	*Total.*
(1)	(2)	(3)	(4)	(5)	(6)	(7)
1 Chengai-Anna	..	...	..	..	..	..
2 South Arcot	911	...	..	..	..	911
3 North Arcot	66	..	..	..	..	66
4 Thiruvannamalai Sambuvarayar ...	63	...	..	..	..	63
5 Salem	48	...	..	..	..	48
6 Dharmapuri	75	73	145	4	..	297
7 Coimbatore	71	..	..	..	..	71
8 Periyar	48	..	..	..	..	47
9 Tiruchirappalli	9	15	41	10	..	75
10 Pudukkottai	203	26	..	...	..	229
11 Thanjavur	12	12	..	..	..	24
12 Madurai	42	..	..	..	..	42
13 Dinidgul Quaid-e-Milleth ..	40	..	..	..	..	40
14 Ramanathapuram	57	12	..	..	..	69
15 Kamarajar	87	...	..	..	..	87
16 Paspumpon Thevar Thirumagan ...	152	4	...	...	..	156
17 Nellai Kattabomman	55	3	...	..	..	58
18 Chidambaranar	33	5	...	..	..	38
19 The Nilgiris	..	..	...	..	..	..
20 Kanniyakumari	1	..	...	..	..	1
State ...	1,972	150	186	14	..	2,322

TABLE-III-A —*Cont.*

3 (*b*) DUG WELLS (PRIVATE)

	MASONRY.					
Serial number and district.	*B.P.*	*D.P.*	*B.B.*	*B.M.*	*O.M.*	*Total*
(1)	(2)	(3)	(4)	(5)	(6)	(7)
1 Chengai-Anna	60,198	6,268	6,510	620	..	74,291
2 South Arcot	56,364	48,699	20,772	..	6,896	1,32,731
3 North Arcot-Ambedkar ..	68,105	17,128	31,659	..	..	1,16,892
4 Tiruvannamalai-Sambuvarayar ..	78,247	25,442	16,885	..	..	1,20,574
5 Salem	1,08,594	32,299	77,463	..	4,519	2,22,875
6 Dharmapuri	36,215	15,853	42,882	440	..	95,390
7 Coimbatore	74,319	4,797	886	..	1	80,003
8 Periyar	66,777	28,408	4,566	..	..	99,691
9 Tiruchirappalli	56,526	21,090	46,013	961	..	,24,590
10 Pudukkottai	8,879	5,491	18,245	2,731	..	35,349
11 Thanjavur	2,426	2,984	1,990	7,208	..	14,608
12 Madurai	45,290	3,409	15,257	..	..	63,956
13 Dindigul Quaid-e-Milleth ..	39,372	6,801	10,304	39	..	56,516
14 Ramanathapuram ..	1,864	925	4,906	1,695	..	9,390
15 Thanjavur	22,100	2,528	15,289	162	..	40,075
16 Pasumpon Thevar Thirumagan ..	6,354	2,073	3,685	2,587	..	14,699
17 Tirunelveli-Kattabomman ..	39,428	12,878	28.393	1,121	..	81,818
18 Chidambaranar	17,913	1,702	7,109	603	..	27,327
19 The Nilgiris	..	88	..	96	..	181
20 Kanniyakumari	1,202	321	16	150	..	1,689
State ..	7,90,113	2,39,873	3,52,830	18,413	11,416	14,12,645

TABLE III-A—*Cont.*

3 (*b*) DUG WELLS (PRIVATE)—*cont.*

	NON-MASONRY					
Serial number and district.	*E.P.*	*D.P.*	*B.B.*	*B.M.*	*O.M.*	*Total.*
(1)	(2)	(3)	(4)	(5)	(6)	(7)
1 Chengai-Anna	9,288	..	2,210	40	..	11,538
2 South Arcot	1,178	1,361	859	..	393	3,791
3 North Arcot	17,192	2,319	16,681	..	..	36,192
4 Tiruvannamalai-Sambuvarayar ..	11,890	3,256	14,881	..	..	30,027
5 Salem	696	788	3,534	256	..	5,274
6 Dharmapuri	4,505	3,138	17,438	59	..	25,140
7 Coimbatore	3,883	466	342	79	..	7,770
8 Periyar	3,313	388	390	..	..	4,091
9 Tiruchirappalli	18,402	4,172	2,202	554	..	25,330
10 Pudukkottai	3,376	2,631	8,077	4,372	758	19,214
11 Thanjavur	512	1,530	19,938	7,013	..	28,993
12 Madurai	620	1,015	[illegible]	23	..	2,534
13 Dindigul Quaid-e-Milleth ..	10,664	2,709	8,719	70	..	22,162
14 Ramanathapuram	13	91	2,079	646	..	2,829
15 Kamarajar	337	868	753	13	..	1,971
16 Pasumpon Thevar Thirumagan ..	84	87	1,552	2,208	..	3,931
17 Tirunelveli Kattabomman ..	1,056	607	897	118	..	2,678
18 Chidambaranar	902	108	588	135	12	1,745
19 The Nilgiris	..	..	..	12	..	12
20 Kanniyakumari	76	20	..	14	..	110
State ..	90,987	25,554	1,02,016	15,612	1,163	2,35,332

TABLE III-A—*cont.*

3 (b) DUG WELLS (PRIVATE) TOTAL.

Serial number and district.	*E.P.*	*D.P.*	*B.B.*	*B.M.*	*O.M.*	*Total.*
(1)	(2)	(3)	(4)	(5)	(6)	(7)
1 Chengai-Anna	69,486	6,963	8,720	660	..	82,829
2 South Arcot	57,542	50,050	21,631	..	7,289	1,36,522
3 North Arcot	85,297 (10)	19,447 (4)	48,430	..	—	1,53,084 (14)
4 Tiruvannamalai-Sambuvarayar ..	90,137	28,698	31,766	..	..	1,50,601
5 Salem	1,09,290 (720)	33,087 (35)	80,997 (59)	856	4,519	2,28,149 (814)
6 Dharmapuri	40,720 (60)	18,991	60,320	499	..	1,20,530 (60)
7 Coimbatore	81,202 (102)	5,263	1,228	79	..	87,773 (102)
8 Periyar	70,030	28,796	4,956	..	..	1,03,782
9 Tiruchirappalli	74,928 (1)	25,262 (1)	48,215	1,515	..	1,49,920 (2)
10 Pudukkottai	12,255	8,125	26,322	7,103	753	54,563
11 Thanjavur	2,938	4,514	21,928	14,221	..	43,601
12 Madurai	45,910 (38)	4,424 (10)	16,133	23	..	66,490 (48)
13 Dindigal Quaid-e-Milleth	50,036 (60)	9,510	19,023	109	..	78,678 (60)
14 Ramanathapuram	1,877 (73)	1,016 (19)	6,985	2,341	..	12,209 (92)
15 Kamarajar	22,437	3,392	16,042	175	..	42,046
16 Pasumpon Thevar Thirumagan ..	6,438	2,160	5,237	4,795	..	18,630
17 Nellai-Kattabomman	40,484 (71)	13,483 (12)	29,290	1,239	..	84,496 (83)
18 Chidambaranar	18,815	1,810	7,697	738	12	29,072
19 The Nilgiris	(155)	85 (56)	..	108	—	193 (171)
20 Kanniyakumari	1,278	341	16	1064	..	1,799
State ..	8,81,100 (1,250)	2,65,427 (137)	4,54,846 (56)	34,925	12,579	16,47,977 (1446)

Note:—Figures within to bracket indicate the number of wells used for industrial purpose.

TABLE III—*cont.*

TABLE 4 (a) DUG-CUM-BORE WELLS (GOVERNMETS).

Serial number and district.	E.P.		D.P.		B.B.		B.M.		O.M.		Total.
	M	NM	M	NM	M	NM	M	NM	M	NM	
(1)	(2)	(3)	(4)	(5)	(6)	(7)	(8)	(9)	(10)	(11)	(12)
1 Chengai-Anna	..	..	..	..	..	..	..	..	..	..	..
2 South Arcot	..	..	..	..	..	..	..	..	..	..	..
3 North Arcot	..	..	..	..	..	..	..	..	..	..	..
4 Tiruvannamalai-Sambuvarayar	..	..	..		..	..	..	..	..	..	..
5 Salem	..	..	..	..	..	..	..	..	..	..	..
6 Dharmapuri	..	..	..	..	..	..	..		..	..	..
7 Coimbatore	..	..	..	..	..	..	..	..	..	..	(16)
8 Periyar	..	..	..	..	..	..	..	..	..	..	..
9 Tiruchirappalli	..	..	..	..	..	..	..	..	..	..	..
10 Pudukkottai	125	..	..	..	..	..	..	..	..	..	125
11 Thanjavur	..	..	..	..	..	..	..	..	..	..	..
12 Madurai	..	..	..	..	..	..	..	..	..	..	..
13 Dindigul Quaid-e-Milleth ..	..	..	..	..	..	..	..	..	..	..	..
14 Ramanathapuram	..	..	..	..		..	..	..	..	..	..
15 Kamarajar	..	..	..	..	..	..	..	..	..	..	..
16 Pasumpon Thevar Thirumagan	..	..	..	..	..	..	..	..	..	..	..
17 Tirunelveli-Kattabomman ..	..	..	..	..	..	..	..	..	..	..	..
18 Chidambaranar	..	..	..	..	..	..	..	..	..	..	..
19 The Nilgiris	..	32	..	..	..	..	..	..	..	..	..
20 Kanniyakumari	..	..	..	..	..	..	..	..	..	..	..
State ..	131 (16)	..	..	..	..	..	..	..	..	..	131 (16)

Figures within the breacket indicate the number of wells used for industrial purpose.

M—Masonry. NM—Non-Masonry.

TABLE-III-A.—*Cont.*

4(*b*). DUG-*CUM*-BORE WELLS (PRIVATE)—*Cont.*

Serial number and district.	*E.P.*		D.*P.*		B.B.		B.*M.*		*O.M.*		*Total.*
	M	*NM*	*M*	*NM*	*M*	*NM*	*M*	*NM*	*M*	*NM*	
(1)	(2)	(3)	(4)	(5)	(6)	(7)	(8)	(9)	(10)	(11)	(12)
1 Chengai Anna	2,304	..	136	..	..	..	..	..	..	..	2,440
2 South Aroct	1,306	..	..	..	..	..	..	..	..	..	1,306
3 North Arcot Ambedkar ..	..	..	..	..	..	..	..	..	..	..	..
4 Tiruvannamalai Sambuvarayar ..	..	..	..	..	..	..	..	..	..	..	..
5 Salem	130	13	..	3	..	..	..	..	..	..	146
6 Dharmapuri	..	..	..	..	..	..	..	..	..	..	..
7 Coimbatore	2,775	..	..	..	..	..	..	..	..	..	2,275
8 Periyar	..	..	..	..	..	..	..	..	..	..	..
9 Tiruchirappalli	693	..	62	..	..	..	..	..	..	..	755
10 Pudukkottai	..	..	..	..	..	..	..	..	..	..	..
11 Thanjavur	..	..	9	..	..	..	..	..	..	..	9
12 Madurai	..	..	..	..	..	..	..	..	..	..	..
13 Dindigul Quaid-e-Milleth ..	..	..	..	..	..	..	..	..	..	..	..
14 Ramanathapuram	32	..	12	..	..	..	..	..	..	..	44
15 Kamarajar	..	..	..	..	..	..	..	..	..	..	..
16 Pasumpon Thevar Thirumagan ..	..	..	..	..	..	..	..	..	..	..	..
17 Tirunelveli Kattabomman ..	..	45	..	2	..	..	..	..	..	..	47
18 Chidambaram	..	..	..	..	..	..	..	..	..	..	..
19 The Nilgiris	..	..	..	..	..	..	..	..	..	..	..
20 Kanniyakumari	..	..	..	..	..	..	..	..	..	..	..
State ..	7,240	58	219	5	..	..	..	..	..	..	7,522

TABLE-III—A.—*Cont.*

TABLE 5(*a*). OTHER TYPES OF WELLS (GOVERNMENT)

Serial number and district.	*E.P.*		*D.P.*		*B.B.*		*B.M.*		*O.M.*		*Total.*
	M	*NM*	*M*	*NM*	*M*	*NM*	*M*	*NM*	*M*	*NM*	
(1)	(2)	(3)	(4)	(5)	(6)	(7)	(8)	(9)	(10)	(11)	(12)
1. Chengai-Anna	..	..	..	..	..	..	..	..	..	..	..
2. South Arcot	..	..	..	..	..	..	..	..	..	..	..
3. North Arcot Ambedkar	..	..	..	..	..	..	..	..	..	..	..
4. Tiruvannamalai Sambuvarayar	..	..	..	..	..	..	..	..	..	..	..
5. Salem	..	..	..	..	..	..	..	..	..	..	..
6. Dharmapuri	..	..	..	..	..	..	..	..	..	..	..
7. Coimbatore	..	..	..	..	..	..	..	..	..	..	..
8. Periyar	..	..	..	..	..	..	..	..	..	..	..
9. Tiruchirappalli	..	..	..	..	..	..	..	..	..	..	..
10. Pudukkottai	..	..	..	..	..	..	..	..	..	..	..
11. Thanjavur	..	..	..	..	..	..	..	..	..	..	..
12. Madurai	..	..	..	..	..	..	..	..	..	..	..
13. Dindigul Quaid-e-Milleth	..	..	..	..	..	..	..	..	..	..	..
14. Ramanathapuram	..	..	..	..	..	..	..	..	..	..	..
15. Kamarajar	..	..	..	..	..	..	..	..	..	..	..
16. Pasumpon Thevar Thirumagan	..	..	..	..	..	..	..	..	..	..	..
17. Nellai Kattabomman	..	..	..	..	..	..	..	..	..	..	..
18. Chidambaranar	..	..	..	..	..	..	..	..	..	..	..
19. The Nilgiris	..	..	..	..	..	..	..	..	..	..	..
20. Kanniyakumari	..	..	..	..	..	..	..	..	..	..	..
State	..	..	..	..	..	..	..	..	..	..	..

TABLE-III-A.—*Cont.*

5(*b*) OTHER TYPES OF WELLS (PRIVATE)

Serial number and district.	*E.P.*		*D.P.*		*B.B.*		*B.M.*		*O.M.*		*Total.*
	M	*NM*	*M*	*NM*	*M*	*NM*	*M*	*NM*	*M*	*NM*	
(1)	(2)	(3)	(4)	(5)	(6)	(7)	(8)	(9)	(10)	(11)	(12)
1 Chengai-Anna	..	..	..	..	..	..	..	..	..	..	..
2 South Aroct	..	..	..	..	..	..	..	..	..	..	..
3 North Arcot-Ambedkar	..	..	..	..	..	..	..	..	..	..	—
4 Tiruvannamalai-Sambuvarayar	..	..	..	..	..	..	..	..	..	..	—
5 Salem	..	..	..	..	..	..	..	..	..	..	—
6 Dharmapuri	(54)	..	..	..	..	..	..	..	..	..	(54)
7 Coimbatore	(9)		..	..	..	..	..	..	..	..	(9)
8 Periyar	..	..	..	..	..	..	..	..	..	..	—
9 Tiruchirappalli	..	..	..	..	1	..	..	..	..	..	—
10 Pudukkottai	..	..	..	..	..	..	..	..	..	..	..
11 Thanjavur	25	65	35	15	..	..	..	..	..	..	140
12 Madurai	..	..	..	..	..	..	..	..	..	..	..
13 Dindigul Quaid-e-Milleth	..	..	..	..	..	..	..	..	..	..	..
14 Ramanathapuram	..	..	..	..	..	..	..	..	..	..	—
15 Kamarajar	..	..	..	..	..	..	..	..	..	..	—
16 Pasumpon Thevar Thirumagan	..	..	..	..	..	..	..	..	..	..	..
17 Nellai-Kattabomman	..	..	..	..	..	..	..	—	—	—	—
18 Chidambaranar	..	..	..	..	..	..	..	..	..	..	—
19 The Nilgiris	..	..	..	..	..	..	..	..	—	..	—
20 Kanniyakumari	..	..	..	..	..	..	..	..	..	..	..
State	25 (63)	65	35	15	1	..	..	..	..	..	140 (63)

NOTE.—Figures within the bracket indicate the number of wells used for industrial purpose.

TABLE III-A—*cont.*

5. WELLS USED FOR IRRBIGATION PURPOSES ONLY.

Serial number and district.	(a) Dug wells.		(b) Tube wells.		(c) Dug-cum-Bore-wells.	
	Waving independent Ayacuts.	Supplementing other Sources.	Having independent Ayacuts.	Supplementing other Sources.	Having independent Ayacuts.	Supplementing other Sources.
(1)	(2)	(3)	(4)	(5)	(6)	(7)
1. Chengai—Anna ..	47,435	37,989	4,585	..	2,446	..
2. South Arcot	111,704	27,035	42,333	748	1,306	..
3. North Arcot-Ambedkar ..	115,515	37,635	3	..	..	..
4. Tiruvannamalai Sambuvarayar	83,544	67,120	2	..	..	..
5. Salem	214,111	14,086	559	..	146	..
6. Dharmapuri	95,723	25,459	..	..	..	..
7. Coimbatore	83,232	4,612	481	..	2,775	..
8. Periyar	103,829	5,186	..	..	..	..
9. Tiruchirappalli	136,523	13,472	5,006	534	755	..
10. Pudukkottai	47,067	7,725	448	..	125	..
11. Thanjavur	..	43,631	..	22,519	..	9
12. Madurai	57,607	8,925	325	130	..	..
13. Dindigul—Anna	71,294	7,424	2	..	..	..
14. Ramanathapuram	9,302	2,986	95	15	..	18
15. Kamarajar	32,445	9,688	4	..	..	..
16. Pasumpon Thevar Thirumagan	4,547	14,139	71	2	..	..
17. Tirunelveli Kattabomman ..	69,576	14,973	30	..	..	..
18. Chidambaranar	29,110	106	72	..	..	..
19. The Nilgiris	193	..	..	..	..	..
21. Kanniyakumari	1,568	232	2	..	..	..
State ..	13,14,425	3,42,428	54,019	23,948	7,579	27

TABLE III-A—*cont.*

Serial number and district.	(d) Filter-Point Tube-wells.		(e) Other Types.		Total.	
	Having Independent ayacuts.	Supplementing other sources.	Having Independent ayacuts.	Supplementing other sources.	Having Independent ayacuts.	Supplementing other sources.
(1)	(2)	(3)	(4)	(5)	(6)	(7)
1 Chengai-Anna	..	..	..	..	54,466	57,989
2 South Arcot	..	...	..	..	155,343	27,783
3 North Arcot-Ambedkar	..	..	..	..	115,518	37,635
4 Tiruvannamalai-Sambuvarayar ..	..	..	..	..	83,546	67,120
5 Salem	..	..	..	..	214,816	14,086
6 Dharmapuri	..	..	..	..	95,723	25,459
7 Coimbatore	..	..	..	..	86,488	4,612
8 Periyar	..	..	..	..	103,829	5,186
9 Tiruchirappalli	531	983	..	..	142,815	14,989
10 Pudukkottai	56	..	..	..	47,696	7,725
11 Thanjavur	...	6,995	..	140	..	73,294
12 Madurai	..	..	..	..	37,932	9,055
13 Dindigul Quaid-e-Milleth	..	..	..	..	71,297	7,424
14 Ramanathapuram	..	..	..	..	9,423	3,019
15 Kamarajar	..	..	..	..	32,449	9,688
16 Pasumpon Thevar Thirumagan ..	..	..	..	..	4,718	14,141
17 Nellai-Kattabomman	..	..	..	..	69,606	14,978
18 Chidambaranar	..	..	..	..	29,182	106
19 The Nilgiris	..	..	..	..	193	..
20 Kanniyakumari	..	..	..	..	1,570	232
STATE	587	7,978	..	140	1,376,610	374,521

TABLE III-A—*cont.*

7 (a) Dug Wells.

B. WELLS USED FOR DOMESTIC PURPOSES ONLY.

Serial number and district.	*E.P.*	*D.P.*	*B.B.*	*B.M.*	*O.M.*	*Total.*
(1)	(2)	(3)	(4)	(5)	(6)	(7)
1 Chengai-Anna	8,964	..	..	..	64,023	72,987
2 South Arcot	1,862	..	..	2,917	40,349	45,128
3 North Arcot-Ambedkar	550	..	..	..	37,206	37,756
4 Thiruvannamalai-Sambuvarayar ..	659	..	..	..	39,201	39,860
5 Salem	6,036	..	..	24,530	27,971	58,536
6 Dharmapuri	1,352	..	..	21,394	1,746	24,492
7 Coimbatore	2,400	..	563	5,764	..	8,727
8 Periyar	1,264	..	..	14,341	2,361	17,966
9 Tiruchirappalli	1,654	50	..	11,620	2	13,326
10 Pudukkottai	62	191	62	12,088	2,473	14,876
11 Thanajvur	553	323	..	94,345	..	95,221
12 Madurai	1,237	..	..	5,764	..	7,001
13 Dindigul Quaid-e-Mileth ..	393	21	..	4,928	589	5,931
14 Ramanathapuram	49	..	..	12,756	..	12,805
15 Kamarajar	..	..	..	..	690	690
16 Pasumpon Thevar Thirumagan ...	193	..	..	24,768	..	24,961
17 Nellai.Kattabomman	1,922	..	..	5,109	3,536	10,567
18 Chidambaranar	971	64	24	12,795	2	13,856
19 The Nilgiris	64	—	75	376	..	515
20 Kanniyakumari	..	..	..	14,314	—	14,314
STATE ..	30,184	649	724	267,809	220,149	519,515

TABLE III-A—*cont.*

7(*b*) TUBE WELLS.

Serial number and district.	*E.P.*	*D.P.*	*B.B.*	*B.M.*	*O.M.*	*Total.*
(1)	(2)	(3)	(4)	(5)	(6)	(7)
1 Chengai-Anna	2,290	..	..	..	6,400	8,690
2 South Arcot	930	..	..	..	..	930
3 North Arcot-Ambedkar	..	..	..	..	..	..
4 Thiruvannamalai-Sambuvarayar ..	..	..	..	..	..	..
5 Salem	773	..	..	..	..	773
6 Dharmapuri	375	..	..	398	324	1,097
7 Coimbatore	480	..	..	383	..	863
8 Periyar	..	..	..	..	..	..
9 Tiruchirappalli	207	10	..	..	4,923	5,140
10 Pudukkottai	..	..	..	..	..	..
11 Thanjavur	..	..	..	..	..	..
12 Madurai	207	..	..	396	..	603
13 Dindigul-Quaid-e-Milleth	44	..	..	..	..	44
14 Ramanathapuram	5	..	..	1	..	5
15 Kamarajar	215	..	..	253	..	468
16 Pasumpon Thevar Thirumagan ..	11	..	..	..	..	11
17 Nellai-Kattabomman	..	..	..	..	..	..
18 Chidambaranar	25	..	..	..	250	275
19 The Nilgiris	..	..	..	..	..	..
20 Kanniyakumari	..	..	..	384	..	384
Total ..	5,562	10	..	1,815	11,897	19,284

TABLE III-A—*cont.*

7(*c*) DUG-*CUM*-BORE WELLS.

Serial number and district.	*E.P.*	*D.P.*	*B.B.*	*B.M.*	*O.M.*	*Total.*
(1)	(2)	(3)	(4)	(5)	(6)	(7)
1 Chengai-Anna	..	..	..	..	..	..
2 South Arcot	2,612	..	..	..	9,920	12,532
3 North Arcot Ambedkar	..	..	..	..	..	..
4 Thiruvannamalai-Sambuvarayar ..	..	..	..	..	..	..
5 Salem	20	..	..	130	1,370	1,520
6 Dharmapuri	96	..	..	2,080	..	2,176
7 Coimbatore	88	..	..	..	..	88
8 Periyar	..	..	..	..	..	..
9 Tiruchirappalli	145	..	..	..	..	145
10 Pudukkottai	..	..	..	..	..	..
11 Thanjavur	..	..	..	..	..	..
12 Madurai	121	..	..	..	..	121
13 Dindigul-Quaid-e-Milleth ..	22	..	..	47	170	239
14 Ramanathapuram	..	..	..	..	..	..
15 Kamarajar	665	168	..	2,461	..	3,294
16 Pasumpon Thevar Thirumagan ...	..	..	..	..	..	..
17 Nellai-Kattabomman	45	4	..	..	731	780
18 Chidambaranar	2	..	3	300	...	305
19 Kanniyakumari	..	—	—	1,460	...	1,460
20 The Nilgiris .. .. —	...	...	—	—	...	..
Total ..	3,816	172	3	6,478	12,191	22,660

TABLE III-A—*cont.*

7 (*d*) FILTER POINT TUBE WELL.

Serial number and district.	*E.P.*	*D.P.*	*B.B.*	*B.M.*	*O.M.*	*Total.*
(1)	(2)	(3)	(4)	(5)	(6)	(7)
1 Chengai-Anna	..	..	..	..	..	..
2 South Arcot	..	..	..	..	..	..
3 North Arcot-Ambedkar	..	..	..	..	..	..
4 Tiruvannamalai-Sambuvarayar ..	..	..	..	..	..	..
5 Salem	..	..	..	..	..	..
6 Dharmapuri	76	..	..	..	1,178	1,254
7 Coimbatore	..	..	..	..	..	..
8 Periyar	..	..	..	..	..	..
9 Tiruchirappalli	..	..	..	..	..	..
10 Pudukkottai	..	..	..	..	..	..
11 Thanjavur	..	..	..	..	..	..
12 Madurai	..	..	..	..	..	..
13 Dindigul Quaid-e-Milleth ..	..	..	..	..	..	..
14 Ramanathapuram	..	..	..	..	..	..
15 Kamarajar	..	..	..	..	..	..
16 Pasumpon Thevar Thirumagan ..	..	..	..	..	..	..
17 Tirunelveli-Kattabomman ..	..	..	..	..	..	..
18 Chidambaranar	..	..	..	..	..	..
19 The Nilgiris	..	..	..	..	..	..
20 Kanniyakumari	..	..	..	1	..	1
STATE ..	76	..	..	1	1,178	1,255

TABLE III-A—*cont.*

7 (*e*) OTHER TYPES OF WELLS.

Serial number and district.	*S.P.*	*D.P.*	*B.P.*	*B.M.*	*O.M.*	*Total.*
(1)	(2)	(3)	(4)	(5)	(6)	(7)
1 Chengai-Anna	..	..	..	..	..	..
2 South Arcot	..	..	..	..	..	..
3 North Arcot Ambedkar	..	..	..	..	..	..
4 Tiruvannamalai-Sambuvaravar ..	..	..	..	..	..	..
5 Salem	..	..	..	..	..	..
6 Dharmapuri	..	..	..	..	..	..
7 Coimbatore	..	..	..	..	..	..
8 Periyar	..	..	..	1,636	1,334	2,970
9 Tiruchirappalli	..	..	..	..	..	..
10 Pudukkottai	..	..	..	..	..	..
11 Thanjavur	..	..	..	..	..	..
12 Madurai	..	..	..	..	..	..
13 Dindigul-Quaid-e-Milleth ..	..	..	..	..	..	..
14 Ramanathapuram	..	..	..	..	..	..
15 Kamarajar	..	..	..	..	..	..
16 Pasumpon Thevar Thirumagan ..	..	..	..	..	..	..
17 Tirunelveli-Kattabomman ..	..	..	..	..	..	..
18 Chidambaranar	..	..	..	..	..	..
19 The Nilgiris	..	..	..	..	..	..
20 Kanniyakumari	..	..	..	..	..	..
STATE ..	..	..	..	1,636	1,334	2,970

TABLE III-A—*cont.*

7(f) TOTAL NUMBER OF WELLS USED FOR DOMESTIC PURPOSES.

Serial number and district.	*E.P.*	*D.P.*	*B.B.*	*B.M.*	*O.M.*	*Total.*
(1)	(2)	(3)	(4)	(5)	(6)	(7)
1 Chengai-Anna	11,254	..	..	..	70,423	81,677
2 South Arcot	5,404	..	..	2,917	50,269	58,590
3 North Arcot Ambedkar	550	..	..	..	37,206	37,756
4 Thiruvannamalai-Sambuvarayar	659	..	..	..	39,201	39,860
5 Salem	6,828	..	..	24,660	29,341	60,829
6 Dharmapuri	1,899	..	..	23,872	3,248	29,019
7 Coimbatore	2,968	...	563	6,147	..	9,678
8 Periyar	1,264	..	..	15,977	3,695	20,936
9 Tiruchirappalli	2,006	60	...	11,620	4,925	18,611
10 Pudukkottai	62	191	62	12,088	2,473	14,876
11 Thanjavur	553	828	...	94,345	..	95,221
12 Madurai	1,565	..	..	6,160	..	7,725
13 Dindigul-Quaid-e-Mlileth ...	459	21	..	4,975	759	6,214
14 Ramanathapuram	54	..	..	12,757	—	12,811
15 Kamarajar	680	168	...	2,714	690	4,452
16 Pasumpon Thevar Thirumagan ...	204	..	...	24,768	...	24,972
17 Tirunelvel-Kattabomman ...	1,967	4	...	5,109	4,267	11,347
18 Chidambaranar	998	64	27	15,095	252	14,436
19 The Nilgiris	64	...	75	376	—	515
20 Kanniyakumari	..	..	...	6,159	—	61,159
STATE ...	39,638	831	727	277,739	2,46,749	5,65,684

TABLE III-A—*cont.*

8. NUMBER OF WELLS NOT IN USE.

Serial number and district.	*E.P.*	*D.P.*	*B.B.*	*B.M.*	*O.M.*	*Total.*
(1)	(2)	(3)	(4)	(5)	(6)	(7)
1 Chengai-Anna	..	..	..	..	8,681	8,681
2 South Arcot	..	..	..	..	7,614	7,614
3 North Arcot-Ambedkar	..	..	..	..	17,713	17,713
4 Thiruvannamalai-Sambuvarayar	..	..	..	..	7,839	7,839
5 Salem	..	..	..	..	6,726	6,726
6 Dharmapuri	..	..	..	..	3,210	3,210
7 Coimbatore	..	..	..	..	9,232	9,232
8 Periyar	..	..	..	502	6,946	7,448
9 Tiruchirappalli	..	60	5,671	3,594	1,840	11,165
10 Pudukkottai	..	..	..	326	4,980	5,306
11 Thanjavur	..	..	..	..	5,338	5,338
12 Madurai	..	..	..	..	6,352	6,352
13 Dindigul Quaid-e-Milleth ..	..	..	..	..	4,631	4,631
14 Ramanathapuram	..	..	..	1,287	..	1,287
15 Kamarajar	..	..	..	..	4,938	4,938
16 Pasumpon Thevar Thirumagan ..	338	51	65	2,132	502	3,088
17 Tirunelveli-Kattabomman ..	240	..	..	..	3,358	3,598
18 Chidambaranar	..	..	437	1,374	998	2,809
19 The Nilgiris	12	2	15	32	..	61
20 Kanniyakumari	..	..	..	665	..	665
STATE ..	590	113	6,188	9,912	100,898	117,701

Year : 1989–90

TABLE III-B.

AREA OF CROPS

IRRIGATED IN EACH DISTRICT OF TAMIL NADU

(AREA IN HECTAERS)

District.	Food crops—cereals.				Wheat
	Kar/Kuruvai Swarnavari.	*Samba/Thaladi Pishanam.*	*Kodai Navarai.*	*Total.*	
(1)	(2)	(3)	(4)	(5)	(6)
1 Chengai-Anna	25,893	102,279	56,988	185,160	..
2 South Arcot	16,961	120,530	72,631	210,122	..
3 North Arcot-Ambedkar ...	3,549	22,776	15,122	41,447	—
4 Thiruvannamalai-Sambuvarayar	8,974	23,940	15,209	48,123	..
5 Salem	3,122	50,193	8,459	61,774	..
6 Dharmapuri	4,106	24,996	12,217	41,319	...
7 Coimbatore	2,498	15,590	7,903	25,991	17
8 Periyar	6,139	59,555	5,738	71,432	..
9 Tiruchirapalli	3,902	80,753	14,591	99,246	..
10 Pudukkottai	1,147	58,642	19,449	79,238	..
11 Thanjavur	26,331	428,935	5,227	460,493	..
12 Madurai	3,196	103,588	25,763	132,547	..
13 Dindgul Quaid-e-Milleth ...	629	22,021	6,987	29,637	10
14 Ramanathapuram	..	48655	..	48,655	..
15 Kamarajar	443	29,136	6,357	35,936	...
16 Pasumpon Thevar Thirumagan	...	72,288	55	72,343	...
17 Nellai Kattabomman	13,573	38,587	30,584	82,744	—
18 Chidambaranar .. — —	183	13,252	12,760	26,195	—
19 The Nilgiris	127	6	31	164	
20 Kanniyakumari ... — —	18,922	22,983	2,000	43,905	...
State — —	139,695	1,338,705	318,071	1,796,471	27

TABLE III-B—*contd.*

Year: 1989-90

ARE OF CROPS IRRIGATED IN EACH DISTRICT OF TAMIL NADU.

(AREA IN HECTARES)

FOOD CROPS—CEREALS—*contd.*

District.	Cholam.			Cumbu.		
	Kharif. (1)	*Rabi.* (2)	*Total.* (3)	*Kharif.* (4)	*Rabi.* (5)	*Total.* (6)
1 Chengai-Anna	165	..	165	1,842	68	1,910
2 South Arcot	87	12	99	3,881	1,127	5,008
3 North Arcot-Ambedkar ...	174	88	262	1,491	346	1,837
4 Thiruvannamalai-Sambuvarayar	962	33	995	1,911	78	1,989
5 Salem	3,817	8,642	12,459	1,603	3,497	5,100
6 Dharmapuri	391	1	392	2,407	156	2,563
7 Coimbatore	3,147	3,558	6,705	518	660	1,178
8 Periyar	5,442	921	6,363	854	163	1,017
9 Tiruchirapalli	1,195	1,503	2,698	2,204	204	2,408
10 Pudukkottai	2,545	54	2,599	2	1,098	1,100
11 Thanjavur	..	..	..	74	50	124
12 Madurai	4,655	3,065	7,720	2,513	1,299	3,812
13 Dindigul-Quaid-e-Milleth ..	3,321	6,455	9,776	934	3,615	4,549
14 Ramanathapuram	121	2	123	217	21	238
15 Kamarajar	398	73	471	1,325	131	1,456
16 Pasumpon Thevar Thirumagan	72	109	181	12	7	19
17 Nellai-Kattabomman	2,904	1,418	4,322	548	82	630
18 Chidambaranar	10	..	10	119	45	164
19 The Nilgiris	..	..	..	11	..	11
20 Kanniyakumari	...	...	...	...	..	...
State	29,406	25,934	55,340	22,466	12,647	35,113

TABLE III-B—*cont.*

Year : 1989-90

(AREA IN HECATRES).

FOOD CROPS—CEREALS—*contd.*

	District.	*Maize.*	*Ragi.*	*Korra.*	*Varagu.*	*Samai.*	*Other cereals.*
	(1)	(8)	(9)	(10)	(11)	(12)	(13)
1	Chengai-Anna	...	13,434	5	44	4	1
2	South Arcot	1	6,958	12	27	—	—
3	North Arcot-Ambedkar	422	7,373	...	—	...	20
4	Thiruvannamalai-Sambuvarayar	393	5,332	..	..	..	25
5	Salem	1,419	8,352	—	—	—	31
6	Dharmapuri	206	9,372	1	—	—	..
7	Coimbatore	12,779	389	10	1	37	...
8	Periyar	1,331	1,633	17	5	41	10
9	Tiruchirapalli	1	551	...	3	..	..
10	Pudukkottai	1,979	2,272	..	...	..	..
11	Thanjavur	949	208	..	—	..	..
12	Madurai	496	943	1	...	..	..
13	Dindgul-Quaid-e-Millteh	1,825	333	26	1	..	..
14	Ramanathapuram	..	1,293	...	3	..	19
15	Kamarajar	100	3,216	...	—	...	21
16	Pasumpon Thevar Thirumagan	..	1319	...	...	..	16
17	Nellai Kattabomman	5	1,878	7	—	—	37
18	Chidambarana	33	771	...	—	—	...
19	The Nilgiris	—	...	17	—	—	—
20	Kanniyakumari	—	—	—	—	—	—
	State	21,939	55,627	96	84	82	180

TABLE III-B—*cont.*

Year : 1989-90

(Area in hectares)

FOOD CROPS—PULSES.

	District.	Total *Cereals.*	Bengal *gram.*	Green *gram.*	Red *gram.*	Black *gram.*	Horse *gram.*
	(1)	(14)	(15)	(16)	(17)	(18)	(19)
1	Chengai-Anna	190,723	..	334	98	543	77
2	South Arcot	222,227	..	194	28	3,644	1
3	North Arcot-Ambedkar ..	51,361	8	185	34	650	..
4	Tiruvannamalai-Sambuvarayar ..	56,857	22	620	105	1,905	..
5	Salem	82,135	294	1,536	86	6,982	..
6	Dharmapuri	53,853	20	6	22	48	77
7	Coimbatore	47,107	3	479	76	357	8
8	Periyar	81,849	9	243	117	302	81
9	Tiruchirappalli	104,907	3	394	30	1,546	8
10	Pudukkottai	87,188	..	541	..	3,339	..
11	Thanjavur	461,774	..	185	..	4,626	2
12	Madurai	145,519	..	2,512	494	1,978	..
13	Dindigul Quaid-e-Milleth ..	46,157	..	20	128	410	..
14	Ramanathapuram	50,331	..	118	..	109	..
15	Kamarajar	41,200	1	785	42	417	..
16	Pasumpon Thevar Thirumagan	73,878	..	3	1	25	3
17	Nellai-Kattabomman	89,623	1	605	55	4,438	177
18	Chidambaranar	27,173	..	563	14	274	..
19	The Nilgiris	192	..	..	..	..	..
20	Kanniyakumari	43,905	..	..	..	320	
	State ..	1964,959	361	9,323	1,330	31,913	434

TABLE III-B—*cont.*

Year : 1989-90

(Area in hectares.)

FOOD CROPS—PULSES.

District.	*Other pulses.*	*Total pulses.*	*Total food grains.*
(1)	(20)	(21)	(22)
1 Chengai-Anna	62	1,114	191,837
2 South Arcot	23	3,890	226,117
3 North Arcot-Ambedkar	125	1,002	52,363
4 Tiruvannamalai-Sambuvarayar ..	677	3,329	60,186
5 Salem	1,476	10,374	99,509
6 Dharmapuri	29	202	54,055
7 Coimbatore	908	1,851	48,938
8 Periyar	603	1,355	83,204
9 Tiruchirappalli	31	2,012	106,919
10 Pudukkottai	540	4,420	91,608
11 Thanjavur	—	4,813	466,587
12 Madurai	1,706	6,690	152,209
13 Dindigul-Quaid-e-Milleth ..	238	796	46,953
14 Ramanathapuram	19	246	50,577
15 Kamarajar	29	1,274	42,474
16 Pasumpon Thevar Thirumagan ..	13	45	73,923
17 Nellai-Kattabomman	76	5,352	94,975
18 Chidambaranar	—	851	28,024
19 The Nilgiris	—	—	192
20 Kanniyakumari	..	320	44,225
Total ..	6,555	49,916	2014,875

TABLE III-B—*cont.*

Year : 1989-90

(Area in hectares.)

FOOD CROPS—CONDIMENTS AND SPICES—*cont.*

	District.	*Cardamom.*	*Chillies.*	*Ginger.*	*Pepper.*	*Turmeric.*	*Others.*
	(1)	(2)	(3)	(4)	(5)	(6)	(7)
1	Chengai-Anna	..	1,018	..	..	1	9
2	South Arcot	..	765	..	..	998	2
3	North Arcot-Ambedkar	..	467	..	..	284	198
4	Tiruvannamalai-Sambuvarayar ..	..	695	..	..	193	61
5	Salem	..	1,822	..	..	1,556	715
6	Dharmapuri	..	1,042	3	..	971	677
7	Coimbatore	4	1,560	..	10	2,060	1,277
8	Periyar	..	1,620	..	..	7,356	57
9	Tiruchirappalli	..	8,854	..	..	751	55
10	Pudukkottai	..	320	..	...	7	10
11	Thanjavur	..	337	3	..	40	4
12	Madurai	..	1,164	..	..	12	35
13	Dindigul-Quaid-e-Milleth ...	..	3,503	..	..	55	32
14	Ramanathapuram	..	3,775	..	..	2	87
15	Kamarajar	..	7,357	..	1	1	61
16	Pasumpon Thevar Thirumagan ..	..	1,594	..	..	..	15
17	Nellai-Kattabomman	..	6,022	..	..	16	..
18	Chidambaranar	..	1,745	..	..	3	42
19	The Nilgiris	..	..	..	..	..	2
20	Kanniyakumari	..	71	..	..	..	69
	State ..	4	43,731	6	11	14,306	3 408

TABLE III-B—*cont.*

Year: 1989-90
(Area in hectares)

FOOD CROPS-CONDIMENTS AND SPICES—*cont.*

District.	*Total.*	*Sugarcane.*		
		Planted.	*Ratoon.*	*Total.*
(1)	(8)	(9)	(10)	(11)
1 Chengai-Anna	1,028	5,756	3,537	9,293
2 South Arcot	1,765	34,529	15,418	49,947
3 North Arcot Ambedkar	949	12,141	10,521	22,662
4 Tiruvannamalai Sambuvarayar ..	949	10,936	2,563	13,499
5 Salem	4,093	8,655	6,033	14,688
6 Dharmapuri	2,693	9,288	3,439	12,727
7 Coimbatore	4,911	10,785	4,205	14,990
8 Periyar	9,033	13,326	1,631	15,957
9 Tiruchirappalli	9,660	13,388	4,121	17,509
10 Pudukkottai	337	1,151	1,084	2,235
11 Thanjavur	384	10,913	9,055	19,968
12 Madurai	1,211	6,610	5,360	11,970
13 Dindigul Quaid-e-Milleth ..	3,590	3,694	2,149	5,843
14 Ramanathapuram	3,864	99	..	99
15 Kamarajar	7,420	1,671	1,589	3,260
16 Pasumpon Thevar Thirumagan..	1,609	2,627	1,659	4,286
17 Nellai Kattabomman ..	6,038	2,083	1,254	3,337
18 Chidambaranar	1,790	20	..	20
19 The Nilgiris	2	..		..
20 Kanniyakumari	140	7	..	7
Total ..	61,466	148,679	7,368	222,297

TABLE III-B—*cont.*

Year : 1989-90

(Area in hectares).

FOOD CROPS—FRUITS AND VEGETABLES.

District.	*Potatoes.*	*Onions.*	*Other fruits and vegetables.*	*Total fruits and vegetables.*	*Total food crops.*
(1)	(2)	(3)	(4)	(5)	(6)
1 Chengai Anna	—	...	3,100	3,100	2,05,258
2 South Arcot	...	221	17,288	17,509	295,338
3 North Arcot Ambedkar	..	115	6,874	6,989	82,963
4 Thiruvannamalai-Sambuvarayar	—	282	2,587	2,869	77,503
5 Salem .. — — ...	..	3,529	29,300	32,829	151,119
6 Dharmapuri ... — ...	106	337	11,050	11,493	80,968
7 Coimbatore	...	4,115	6,428	10,543	79,382
8 Periyar	...	1,102	5,317	6,419	1,14,613
9 Tiruchirappalli	—	4,765	18,477	23,242	1,57,330
10 Pudukkottai	..	1	533	534	94,714
11 Thanjavur	..	18	5,239	5,257	492,196
12 Madurai	...	1,060	7,876	8,936	1,74,326
13 Dindigul Quaid-e-Milleth ...	316	4,666	6,224	11,206	67,592
14 Ramanathapuram	...	30	213	243	54,783
15 Kamarajar	...	1,623	2,588	4,211	57,365
16 Pasumpon Thevar Thirumagan..	...	73	583	656	80,474
17 Nellai-Kattabomman	..	1,509	6,770	8,279	1,12,629
18 Chidambaranar	...	306	8,110	8,416	38,25
19 The Nilgiris ... ... —	200	..	..	200	394
20 Kanniyakumari	—	—	3,682	3,682	48,054
Total ..	622	23,752	142,239	1,66,613	2,465,251

TABLE III-B—*cont.*

Year : 1989-90

(AREA IN HECTARES)

NON-FOOD CROPS OIL SEEDS.

District.	Gingelly.	Groundnut.			Castor.	Coconut.
		Summer.	Winter.	Total.		
(1)	(2)	(3)	(4)	(5)	(6)	(7)
1 Chengai—Anna	1,200	22,432	15,383	37,815	1	2,421
2 South Arcot	3,386	48,136	8,185	56,321	152	732
3 North Arcot Ambedkar ..	590	7,975	..	7,975	...	10,110
4 Thiruvannamalai Sambuvarayer ...	1,657	31,821	..	31,821	4	15
5 Salem	4,577	14,455	4,179	18,634	..	5,128
6 Dharmapuri	59	4,274	497	4,771	28	8,720
7 Coimbatore	296	10,345	4,695	15,040	29	42,098
8 Periyar	7,992	7,668	10,167	17,833	269	5,191
9 Tiruchirappalli	1,204	5,997	6,026	12,023	36	3,261
10 Pudukkottai	1,003	9,021	..	9,021	..	429
11 Thanjavur	225	18,416	1,782	23,198	1	342
12 Madurai	883	13,963	3,137	17,100	249	8,084
13 Dindigul Quaid-e-Milleth ..	789	9,284	4,001	13,285	46	7,202
14 Ramanathapuram	311	293	577	870	—	2,768
15 Kamarajar	106	925	356	1,281	39	4,259
16 Pasumpon Thevar Thirumagan ..	8	948	11	959	..	1,636
17 Nellai-Kattabomman	1,016	5,122	1,858	6,980	407	4,834
18 Chidambaranar	25	1,042	339	1,381	44	2,416
19 The Nilgiris	—	16	..	16	..	..
20 Kanniyakumari	..	...	...	..	..	2,915
STATE ..	25,327	2,12,131	61,193	2,73,324	1,305	1,12,541

TABLE III—*cont.*

Year : 1989-90

(AERA IN HECTARES)

NON-FOOD CROPS—OIL SEEDS—cont.

District.	Mustard.	Sunflower.	Others.	Total Oil Seeds.
(1)	(2)	(3)	(4)	(5)
1 Chengai - Anna	2	..	4	41,443
2 South Arcot	60	15	77	60,743
3 North Arcot Ambedkar	1	21	..	18,697
4 Thiruvannamalai Sambuvarayar	31	2	164	33,694
5 Salem	18	1,193	427	29,977
6 Dharmapuri	..	11	9	13,598
7 Coimbatore	..	272	16	5,775
8 Periyar	..	192	11	31,468
9 Tiruchirappalli..	..	154	1	16,679
10 Pudukkottai	..	..	..	10,453
11 Thanjavur	..	3	734	21,503
12 Madurai	..	109	315	26,740
13 Dindigul Quaid-e-Milleth	..	160	33	21,515
14 Ramanathapuram	..	..	6	3,955
15 Kamarajar	..	24	..	5,709
16 Pasumpon Thevar Thirumagan	..	..	..	2,603
17 Nellai Kattabomman	..	57	7	13,301
18 Chidambaranar	..	11	..	3,877
19 The Nilgiris	..	..	..	16
20 Kanniyakumari	..	..	..	2,915
STATE ..	112	2,224	1,804	4,16,637

TABLE III-B—*cont.*

NON-FOOD CROPS—*cont.*

Year : 1989-90

(IN HECTARES.)

District.	Cotton.	Indigo.	Tobacco.	Rubber.	Coffee.	Tea.	Betel vines.
(1)	(2)	(3)	(4)	(5)	(6)	(7)	(8)
1 Chengai Anna	175	..	..	..	..	..	23
2 South Arcot	8,831	..	24	..	..	..	296
3 North Arcot-Ambedkar	628	..	..	..	..	..	132
4 Tiruvannamalai-Sambuvarayar ..	248	5	145	..	..	..	..
5 Salem	16,057	..	323	..	..	..	1,170
6 Dharmapuri	10,494	..	17	..	..	..	704
7 Coimbatore	15,074	..	999	..	2	..	58
8 Periyar	9,231	..	6,227	..	7	1	58
9 Tiruchirappalli	1,123	..	42	..	..	..	800
10 Pudukkottai	1,579	..	..	..	..	..	..
11 Thanjavur	3,852	..	476	..	..	..	350
12 Madurai	16,062	3	7	..	..	..	925
13 Dindigul-Quaid-e-Milleth	4,207	..	1,629	..	216	..	133
14 Ramanathapuram	1,968	..	..	..	..	..	22
15 Kamarajar	9,384	..	7	..	..	..	24
16 Pasumpon Thevar Thirumagan ..	427	..	..	..	..	..	20
17 Tirunelveli-Kattabomman	10,114	..	32	..	..	..	103
18 Chidambaranar	3	..	2	..	..	..	279
19 The Nilgiris	..	..	..	..	..	..	..
20 Kanniyakumari	..	..	..	505	..	..	34
State	1,12,018	8	9,932	505	225	1	5,131

TABLE III-B.—cont.

NON-FOOD CROPS—*Contd.*

(Area in Hectares)

Year : 1989-90

District.	Indian hemp.	Opium.	Chinchona.	Popper.	Flower.	Food crops.
(1)	(2)	(3)	(4)	(5)	(6)	(7)
1 Chengai-Anna	..	..	..	6	680	529
2 South Arcot	..	..	..	11	346	4,814
3 North Arcot Ambedkar	..	..	..	229	401	759
4 Thiruvannamalai-Sambuvarayar	..	..	..	1	723	36
5 Salem	..	..	..	2,742	1,092	1,105
6 Dharmapuri	..	..	..	115	1,163	3,956
7 Coimbatore	..	..	..	1,406	625	490
8 Periyar	..	..	..	4,203	462	559
9 Tiruchirappalli	..	..	..	36	390	2,275
10 Pudukkottai	..	..	..	..	..	..
11 Thanjavur	..	..	..	55	194	105
12 Madurai	..	..	..	248	597	194
13 Dindigul-Quaid-e-Milleth	..	..	..	30	1,645	162
14 Ramanathapuram	..	..	..	24	36	34
15 Kamarajar	..	..	..	111	491	190
16 Pasumpon Thevar Thirumagan	..	..	..	21	5	68
17 Tirunelveli-Kattabomman	..	..	..	198	637	55
18 Chidambaranar	..	..	..	29	247	66
19 The Nilgiris	..	..	..	..	..	..
20 Kanniyakumari	..	..	..	..	251	7
State	..	..	..	9,465	9,965	15,400

TABLE III-B—Cont.

Year : 1989-90

NON-FOOD CROPS—cont.

	District.	Total Non-Food crops.	Total Food and non-food crops.
	(1)	(2)	(3)
1	Changai-Anna	42,854	2,48,112
2	South Arcot	75,065	3,70,403
3	Nerth Arcot-Ambedkar	20,846	1,03,809
4	Thiruvannamalai-Sambuvarayar	34,852	1,12,355
5	Salem	52,466	2,03,585
6	Dharmapuri	90,047	1,11,015
7	Coimbatore	76,405	1,55,787
8	Periyar	52,216	1,66,829
9	Tiruchirappalli	21,345	1,78,675
10	Pudukkottai	12,032	1,06,746
11	Thanjavur	26,537	5,18,733
12	Madurai	44,766	2,19,092
13	Dindigul-Quaid-e-Milleth	29,537	97,129
14	Ramanathapuram	6,039	60,822
15	Kamarajar	15,916	73,281
16	Pasumpon Thevar Thirumagan	3,144	83,618
17	Tirunelveli-Kattaboman	24,440	1,37,069
18	Chidambaranar	7,075	45,325
19	The Nilgiris	16	410
20	Kanniyakumari	3,692	51,746
	State	5,79,290	30,44,541

Table III-C

THE IRRIGATED AREA UNDER HIGH YIELDING VARIETY/LOWER VARIETY OF PRINCIPAL CROPS PADDY.

Year ; 1989-90 (Area in Hectares).

	District.	Kar Kurunai Swarnawari.		Samba/Thaladi; Pishnain		Kodai Navarai.		Total	
		HYV	LV	HYV	LV	HYV	LV	HYV	LV
	(1)	(2)	(3)	(4)	(5)	(6)	(7)	(8)	(9)
1	Chengai-Anna ..	24,294	1,599	99,765	2,514	56,397	591	1,80,456	4,704
2	South Arcot ..	16,946	15	1,18,244	2,286	72,631	..	2,07,821	2,301
3	North Arcot Ambedkar.	3,446	103	22,667	109	15,100	12	41,223	224
4	Thiruvannamalai - Sambuvarayar.	8,109	865	23,793	147	15,125	84	47,027	1,094
5	Salem	2,900	222	49,375	818	8,375	84	60,650	1,124
6	Dharmapuri ..	2,975	1,131	17,433	7,563	10,452	1,765	30,860	10,459
7	Coimbatore ..	2,498	..	15,590	..	7,903	..	25,991	..
8	Periyar	6,139	..	59,555	..	5,738	..	71,432	..
9	Tiruchirappalli ..	3,314	588	77,278	3,475	14,561	30	95,153	4,093
10	Pudukkottai ..	1,147	..	58,642	..	19,449	..	79,238	..
11	Thanjavur	26,331	..	4,28,935	..	5,277	..	460,493	..
12	Madurai	2,886	310	1,03,060	528	24,959	804	1,30,905	1,642
13	Dindigul Quaid-e-Milleth.	629	..	22,021	..	6,439	548	29,089	548
14	Ramanathapuram	..	..	38,273	10,382	..	..	38,273	10,382
15	Kamarajar	443	..	28,719	417	6,357	..	35,519	417
16	Pasumpon Thevar Thirumagan.	..	..	67,768	4,520	55	..	67,823	4,520
17	Tirunelveli Kattabomman	13,559	14	38,003	584	29,387	1,197	80,049	1,795
18	Chidambaranar ..	183	..	12,820	432	12,760	..	25,763	432
19	The Nilgiris ..	7	120	..	6	..	31	7	157
20	Kanniakumari ..	10,327	8,595	15,016	7,067	1,238	162	27,481	16,424
	State ..	1,26,133	13,562	12,97,857	40,848	3,12,163	5,908	1,736,153	60,318

TABLE III-C—cont.

(Area in Hectares)

CHOLAM

District.	Kharif.		Rabi.		Total	
	HYV	LV	HYV	LV	HYV	LV
(1)	(2)	(3)	(4)	(5)	(6)	(7)
1 Chengai-Anna	162	3	..	..	162	3
2 South Arcot	87	..	12	..	99	2
3 North Arcot-Ambedkar	174	..	81	7	255	7
4 Thiruvannamalai-Sambuvarayar	156	806	33	..	189	106
5 Salem	1,409	3,408	5,975	2,667	7,384	3,075
6 Dharmapuri	97	294	1	..	98	296
7 Coimbatore	3,147	..	3,504	54	6,651	54
8 Periyar	4,453	989	18	102	5,271	1,0
9 Tiruchirappalli	1,117	74	1,038	463	8,158	543
10 Pudukkotai	2,545	..	54	..	2,599	..
11 Thanjavur	..	..	..	..	..	..
12 Madurai	4,150	505	2,852	213	7,003	717
13 Dindigul-Quid-e-Milleth	3,172	149	6,326	120	2,498	278
14 Ramanathapuram	116	5	..	2	116	7
15 Kamarajar	398	..	72	..	471	..
16 Pasumpon Thevar Thirumagan	72	..	109	..	181	..
17 Tirunelveli-Kattabomman	2,904	..	1,215	200	4,122	200
18 Chidambaranar	10	..	..	..	10	..
19 The Nilgiris	..	..	..	..	..	..
20 Kanniyakumari	..	..	..	..	..	..
State	24,169	5,237	12,095	3,839	46,264	9,076

TABLE III-C.—cont.

CUMBU

(Area in Hectares)

District.	Kharif.		Ragi.		Total.		Ragi.	
	HYV.	LV.	HYV.	LV.	HYV.	LV.	HYV.	LV.
(1)	(2)	(3)	(4)	(5)	(6)	(7)	(8)	(9)
1 Chengai-Anna ..	1,842	..	68	..	1,910	...	3,397	37
2 South Arcot	3,881	...	1,100	27	4,981	27	6,480	478
3 North Arcot-Ambedkar	1,491	...	304	42	1,795	42	4,698	2,675
4 Thiruvannamalai Sambuvarayar ..	1,411	500	68	10	1,479	510	4,372	960
5 Salem	1,353	250	3,385	112	4,738	362	6,620	1,732
6 Dharmapuri ..	1,970	437	139	17	2,109	454	5,754	3,618
7 Coimbatore	504	14	660	..	1,164	14	367	22
8 Periyar	849	5	163	..	1,012	5	1,534	99
9 Tiruchirappalli ...	2,150	54	56	148	2,206	202	515	36
10 Pudukkottai ...	2	...	1,058	..	1,100	...	1,850	422
11 Thanjavur	47	27	50	..	97	27	188	20
12 Madurai	1,940	573	1,094	205	2,034	778	778	165
13 Dindigul Quaid-e-Milleth	934	...	3,100	515	4,034	515	77	156
14 Ramanathapuram ...	1	216	21	..	22	216	...	129
15 Kamarajar	1,325	...	131	..	1,456	..	3,213	13
16 Pasumpon Thevar Thirumagan ..	12	...	7	...	19	..	1,186	133
17 Tirunelveli-kattabomman	548	...	82	.	630	..	1,589	289
18 Chidambaranar ...	119	..	45	..	164	...	771	..
19 The Nilgiris	11	...	...	...	11	...	...	...
20 Kanniyakumari ...	...	...	...	...	...	...	...	...
State ..	20,390	2,076	11,571	1,076	31,961	3,152	43,389	12,238

AREA UNDER FOOD CROPS IN EACH DISTRICT OF TAMIL NADU.

TABLE IV-A.

CEREALS

AREA IN HECTARES

Serial number an District.	Paddy: *Kar; Kuruvai; Sornawari.*	Paddy: *Samba; Thaladi; Pishanam.*	Paddy: *Kodai; Navarai.*	Paddy: *Total.*	*Wheat.*
(1)	(2)	(3)	(4)	(5)	(6)
1 Chengai-Anna	25,893	128,459	56,988	211,340	..
2 South Arcot	16,961	124,570	72,631	214,162	..
3 North Arcot Ambedkar	3,549	22,776	15,122	41,447	..
4 Thiruvannamalai-Sambuvarayar ..	8,974	23,940	15,209	48,123	..
5 Salem	3,122	50,318	8,459	61,899	50
6 Dharmapuri	4,330	25,025	12,238	41,593	..
7 Coimbatore	2,498	15,590	7,903	25,991	27
8 Periyar	6,139	59,841	5,738	71,718	..
9 Tiruchirappalli	3,902	89,866	14,597	108,365	..
10 Pudukkottai	1,147	62,337	19,649	83,133	..
11 Thanjavur	26,331	444,275	5,227	475.833	..
12 Madurai	3,196	103,588	25,763	132 547	..
13 Dindigul Quaid-e-Milleth ..	629	22 021	6,987	29 637	71
14 Ramanathapuram	51	120,907	14.949	135,907	..
15 Kamarajar	643	29,136	6,357	36,136	..
16 Pasumpon Thevar Thirumagan ..	..	90,200	55	90,255	..
17 Nellai Kattabomman	13,573	38,587	30,584	82,744	..
18 Chidambaranar	183	13,252	12,760	26,195	..
19 The Nilgiris	1,064	1,103	131	2,298	157
20 Kannivakumari	18,922	22,983	2,000	43,905	..
State ..	141,107	1488,774	333,347	1963,228	305

TABLE IV-A—cont.

CEREALS—*contd.*

(IN HECTARES)

(1)	*Cholam* Kharif (2)	*Cholam* Rabi (3)	*Cholam* Total (4)	*Combu* Kharif (5)	*Combu* Rabi (6)	*Combu* Total (7)
1 Chengai-Anna	468	36	504	2,326	103	2,429
2 South Arcot	17,823	198	18,021	76,334	5,771	82,105
3 North Arcot-Ambedkar	24,464	249	24,713	4,283	1,261	5,544
4 Tiruvannamalai-Sambuvarayar	6,554	366	6,920	10,082	241	10,323
5 Salem	44,614	20,952	65,566	12,695	4,907	17,602
6 Dharmapuri	41,158	1,691	42,849	5,296	183	5,479
7 Coimbatore	96,002	5,432	101,434	1,513	619	2,132
8 Periyar	36,438	1,078	37,516	12,035	173	12,208
9 Tiruchirappalli	128,121	5,659	133,780	49,390	5,103	54,493
10 Pudukkottai	2,558	1,792	4,350	431	1,100	1,531
11 Thanjavur	..	..	..	136	102	238
12 Madurai	33,022	3,686	36,708	8,154	2,948	11,102
13 Dindigul Quaid-e-Milleth	41,839	39,960	81,799	3,929	4,380	8,309
14 Ramanathapuram	1,993	897	2,890	3,191	616	3,807
15 Kamarajar	8,125	73	8,198	12,039	249	12,288
16 Pasumpon Thevar Thirumagan	623	317	940	135	10	145
17 Tirunelveli-Kattabomman	5,974	2,568	8,542	548	925	1,473
18 Chidambaranar	2,263	9,817	12,080	1,307	28,927	30,234
19 The Nilgiris	—	—	—	11	..	11
20 Kanniyakumari	1	—	1	..	—	..
State	492,030	94,771	586,811	203,835	57,618	261,453

TABLE IV-A—*contd.*

CEREALS—*contd.*

(IN HECTARES)

Serial number and District.	*Barley.*	*Maize.*	*Ragi.*		
			Kharif.	*Rabi.*	*Total.*
(1)	(2)	(3)	(4)	(5)	(6)
1 Chengai-Anna	—	—	3,291	1,736	5,027
2 South Arcot	..	88	7,304	5,332	12,636
3 North Arcot-Ambedkar	..	433	3,963	4,479	8,442
4 Tiruvannamalai-Sambuvarayar ..	..	461	8,560	1,738	10,298
5 Salem	..	1,653	12,947	8,589	21,536
6 Dharmapuri	..	220	66,786	6,316	73,102
7 Coimbatore	..	18,861	742	99	841
8 Periyar	..	1,343	14,187	450	14,637
9 Tiruchirappalli	..	54	1,597	39	1,636
10 Pudukkottai	..	1,979	1,380	3,259	4,639
11 Thanjavur	..	949	185	72	257
12 Madurai	..	1,251	1,022	487	1,509
13 Dindigul Quaid-e-Milleth ..	..	7,004	707	192	899
14 Ramanathapuram	..	..	6,700	1,072	7,772
15 Kamarajar	..	278	3,283	14	3,297
16 Pasumpon Thevar Thirumagan ..	..	..	2,524	..	2,524
17 Tirunelveli-Kattabomman ..	..	45	514	1,364	1,878
18 Chidambaranar	..	80	298	613	911
19 The Nilgiris		..	80	..	80
20 Kanniyakumari	—	..	..	..	..
State ..	..	34,699	136,070	35,851	171,921

TABLE IV-A.—cont.

CEREALS—*Contd.*

(in Hectares)

Serial number and District.	Korra.			Varagu.		
	Kharif.	*Rabi.*	*Total.*	*Kharif.*	*Rabi.*	*Total.*
(1)	(2)	(3)	(4)	(5)	(6)	(7)
1 Chengai-Anna	17	..	17	277	11	288
2 South Arcot	908	34	942	11,647	12	11,659
3 North Arcot Ambedkar ..	141	..	141	923	..	923
4 Thiruvannamalai-Sambuvarayar ..	47	..	47	197	..	197
5 Salem	3,916	..	3,916	4,385	..	4,385
6 Dharmapuri	477	..	477	6,473	1	6,474
7 Coimbatore	85	5	90	46	..	46
8 Periyar	166	1	167	16	..	16
9 Tiruchirappalli	200	..	200	18,995	1	18,996
10 Pudukkottai	4,101	208	4,309	76	..	76
11 Thanjavur	..	..	..	480	13	493
12 Madurai	926	..	926	4,449	..	4,449
13 Dindigul-Quaid-e-Milleth ..	492	45	537	1,202	75	1,277
14 Ramanathapuram	290	99	389	631	105	736
15 Kamarajar	62	..	62	2,630	..	2,630
16 Pasumpon Thevar Thirumagan	1	..	1	452	26	478
17 Tirunelveli-Kattabomman ..	..	12	12	..	21	21
18 Chidambaranar	..	199	199	..	2	2
19 The Nilgiris	17	..	17	13	..	13
20 Kanniyakumari	..	..	..	..	..	..
State	11,846	603	12,449	52,892	267	53,159

TABLE IV-A—*cont.*

(in Hectares)

CEREALS—*cont.*

Serial number.	District.	Samai. Khariff.	Samai. Rabi.	Samai. Total.	Kudirai vall.	Pani-varagu.
(1)	(2)	(3)	(4)	(5)	(6)	(7)
1	Chengai-Anna	1	..	1	1	..
2	South Arcot	1,450	..	1,450	..	..
3	North Arcot-Ambedkar	6,484	..	6,484	..	2
4	Thiruvannamalai-Sambuvarayar	6,133	88	6,221	..	14
5	Salem	6,363	..	6,363	206	1,315
6	Dharmapuri	52,612	..	52,612	6	56
7	Coimbatore	2,315	49	2,364	71	..
8	Periyar	1,182	40	1,222	11	..
9	Tiruchirappalli	3,226	..	3,226	..	..
10	Pudukkotai	..	..	..	..	..
11	Thanjavur	..	..	..	..	..
12	Madurai	9,859	..	9,859	11,139	..
13	Dindigul-Quid-e-Milleth	3,503	1,060	4,563	723	..
14	Ramanathapuram	192	..	192	3,647	..
15	Kamarajar	131	..	131	3,248	..
16	Pasumpon Thevar Thirumagan	13	..	13	358	..
17	Tirunelveli-Kattabomman	..	339	339	162	..
18	Chidambaranar	..	20	20	1,972	210
19	The Nilgiris	17	..	17	..	..
20	Kanniyakumari	..	..	..	..	..
	State	93,481	1,596	95,077	21,544	1,597

TABLE IV-A.

CEREALS—*contd.*

(IN HECTARES.)

Serial number.	*District.*	*Other Cereals.* Kharif.	*Other Cereals.* Rabi.	*Other Cereals.* Total.	*Total Cereals.*
(1)	(2)	(3)	(4)	(5)	(6)
1	Chengai-Anna	..	..	..	219607
2	South Arcot	..	..	..	341063
3	North Arcot-Ambedkar	335	..	335	88464
4	Tiruvannamalai-Sambuvarayar	82	25	107	82711
5	Salem	..	..	..	184491
6	Dharmapuri	1	..	1	222869
7	Coimbatore	..	..	..	151857
8	Periyar	..	..	..	138838
9	Tiruchirappalli	1	..	1	320751
10	Pudukkottai	..	..	..	100017
11	Thanjavur	..	..	..	477770
12	Madurai	..	..	..	209490
13	Dindigul Quaid-e-Milleth	..	..	..	134819
14	Ramanathapuram	..	..	..	155340
15	Kamarajar	..	..	..	66268
16	Pasumpon Thevar Thirumagan	..	..	..	94714
17	Tirunelveli-Kattabomman	..	82	82	95298
18	Chidambaranar	..	..	..	71903
19	The Nilgiris	..	..	..	2593
20	Kanniyakumari	..	..	..	43906
	State	419	107	526	3,202,769

TABLE IV-A.

PULSES—*contd.*

(IN HECTARES.)

Serial number.	District.	Bengal Gram.	Red Gram.	Khariff. Green Gram.	Khariff. Black Gram.	Pulses. Mochai.	Pulses. Khariff Pulses Others
(1)	(2)	(3)	(4)	(5)	(6)	(7)	(8)
1	Chengai-Anna	..	1,220	2,134	1,349	25	200
2	South Arcot	13	11,210	10,179	60,932	145	2,036
3	North Arcot Ambedkar ..	8	19,768	2,709	3,856	778	1,451
4	Tiruvannamalai Sambuvarayar ..	22	15,016	3,842	10,350	49	2,738
5	Salem	928	23,942	11,288	21,060	3,347	1,178
6	Dharmapuri	110	9,752	1,579	2,064	7,588	1,195
7	Coimbatore	3,708	4,475	7,755	6,828	2,141	3,626
8	Periyar	12	1,066	4,391	1,283	102	11,760
9	Tiruchirappalli	83	15,996	4,320	13,579	745	3,493
10	Pudukkottai	..	6,475	923	6,979	–	1,916
11	Thanjavur	–	606	161	4,668	..	–
12	Madurai	–	7,647	12,153	6,652	1,864	6,213
13	Dindigul Quaid-e-Milleth ..	89	2,847	2,380	3,955	3,609	4,613
14	Ramanathapuram	..	872	3,301	4,324	..	1,470
15	Kamarajar	68	3,292	6,289	10,866	1,240	3,045
16	Pasumpon Thevar Thirumagan	..	583	91	445	18	582
17	Nellai Kattabomman	1	97	2,037	28,144	42	25
18	Chidambaranar	180	149	5,682	21,173	25	1,061
19	The Nilgiris	–	–	–	–	–	4
20	Kanniyakumari	–	15	..	3,035	–	298
	State	5,222	1,25,028	81,214	2,11,542	21,718	46,905

TABLE IV-A—*contd.*

PULSES—*contd.*

(IN HECTARES.)

Serial number.	District.	*Kharift Pulses.* Total of Other Khariff Pulses.	Total Kharift Pulses.	*Rabi Pulses.* Horse Gram.	Green Gram.	Black Gram.	Other Rabi Pulses. Avarai.	Others.
(1)	(2)	(3)	(4)	(5)	(6)	(7)	(8)	(9)
1	Chengai Anna	225	3,708	463	..	..	..	394
2	South Arcot	2,181	73,292	3,452	..	..	..	3,662
3	North Arcot-Ambedkar	2,229	8,794	5,575	..	..	483	224
4	Tiruvannamalai Sambuvarayar ..	2,787	16,979	4,489	..	..	10	210
5	Salem	4,525	44,656	18,305	..	..	435	1,925
6	Dharmapuri	8,783	12,426	48,998	..	..	1,847	611
7	Coimbatore	5,767	20,350	8,226	..	..	2,442	6,830
8	Periyar	11,862	17,536	5,345	..	..	11	222
9	Tiruchirappalli	4,238	22,137	4,913	..	..	1	27
10	Pudukkottai	1 916	9,818	979	..	..	50	111
11	Thanjavur	..	4,829	3,251	49,687	1,23,083	10,996	12
12	Madurai	8,077	26,882	902	..	..	..	1,078
13	Dindigul-Quaid-e-Milleth	8,222	14,557	6,536	..	..	20	1,247
14	Ramanathapuram	1,470	9,095	174	..	..	..	..
15	Kamarajar	4,285	21,440	209	95	..	..	..
16	Pasumpon Thevar Thirumagan ..	601	1,137	204	3	..	14	125
17	Tirunelveli-Kattabomman	67	30,248	725	..	..	..	1,465
18	Chidambaranar	1,086	27,941	323	..	..	..	..
19	The Nilgiris	4	4	2	..	..	24	73
20	Kanniyakumari	298	3,333	134	4	822	..	..
	State	68,623	3,69,162	1,13,205	49,789	1,23,919	16,319	18,216

TABLE IV-A.

PULSES—*Cont.*

(IN HECTARES.)

Serial number.	*District.*	*Rabi Pulses.* Other Rabi Total Pulses.	*Rabi Pulses.* Total Rabi Pulses.	*Total Pulses.*	*Total Food grains.*
(1)	(2)	(3)	(4)	(5)	(6)
1	Chengai-Anna	394	857	5,785	2,25,392
2	South Arcot	3,662	7,114	91,629	4,32,692
3	North Arcot Ambedkar	707	6,282	34,852	1,23,316
4	Thiruvannamalai Sambuvarayar	220	4,709	36,726	1,19,437
5	Salem	2,360	20,665	90,191	2,74,682
6	Dharmapuri	2,458	51,456	73,744	2,96,613
7	Coimbatore	9,272	17,498	46,031	1,97,888
8	Periyar	233	5,578	24,192	1,63,030
9	Tiruchirappalli	28	4,941	43,157	3,03,908
10	Pudukkottai	161	1,140	17,433	1,17,450
11	Thanjavur	11,008	1,87,029	1,92,464	6,70,234
12	Madurai	1,078	1,980	36,509	2,45,999
13	Dindigul Quaid-e-milleth	1,267	7,803	25,296	1,60,115
14	Ramanathapuram	..	174	10,141	1,65,481
15	Kamarajar	..	304	25,104	91,372
16	Pasumpon Thevar Thirumagans	125	346	2,066	96,780
17	Tirunelveli Kattabomman	1,465	2,190	32,536	1,27,834
18	Chidambaranar	..	323	28,593	1,00,496
19	The Nilgiris	97	99	103	2,696
20	Kanniyakumari	..	960	4,308	49,214
	State	34,535	3,21,448	8,20,860	40,23,629

TABLE IV-A—*Cont.*

CONDIMENTS AND SPICES.

(In Hectares.)

Serial number.	*District.*	*Belal Nut.*	*Cardamom.*	*Chillies.*	*Garlic.*	*Ginger.*	*Pepper.*
(1)	(2)	(3)	(4)	(5)	(6)	(7)	(8)
1	Chengai-Anna	..	—	981	—	—	—
2	South Arcot	..	—	765	—	—	..
3	North Arcot-Ambedkar .. —	...	—	467	—	—	—
4	Tiruvaannamlai-Sambuvarayar ..	...	—	695	4	1	..
5	Salem	695	143	1,855	—	—	300
6	Dharmapuri	193	—	1,167	15	3	—
7	Coimbatore	842	1,045	1,598	—	—	11
8	Periyar .. — —	30	—	1,620	11	—	—
9	Tiruchirappalli	6	—	16,103	4	—	...
10	Pudukkottai	..	..	320	—	—	...
11	Thanjavur	15	..	337	—	3	...
12	Madurai	24	1,898	1,164	—	—	58
13	Dindigul Quaid-e-Milleth .. —	15	423	3,503	588	2	99
14	Ramanathapuram .. .. —	—	..	9,632	..	..	...
15	Kamarajar .. .. —	2	379	7,557	..	..	7
16	Pasumpon Thevar Thirumagan .. —	—	—	3,173	..	—	—
17	Thirunelveli-Kattabomman ..	99	1,102	6,022	...	—	2
18	Chidambaranar	—	—	8,602	..	—	..
19	The Nilgiris .. — —	130	822	11	403	469	1,561
20	Kanniyakumari .. — ..	712	114	71	..	16	81
	State .. — ..	2,763	5,926	65,643	1,025	494	2,119

TABLE IV-A—*cont.*

CONDIMENTS AND SPICES—*cont.*

(In Hectares.)

Serial number. (1)	*District.* (2)	*Coriander.* (3)	*Turmeric.* (4)	*Tamarind.* (5)	*Cloves.* (6)	*Others.* (7)	*Total Condiments & Spices.* (8)
1	Chengai-Anna	5	1	126	—	—	1,113
2	South Arcot	6,699	998	314	..	..	8,776
3	North-Arcot Ambedkar	986	284	427	—	9	1,373
4	Tiruvannamalai-Sambuvarayar	61	193	82	...	—	1,036
5	Salem	255	1,584	219	13	40	5,104
6	Dharmapuri	398	1,024	1,649	..	48	4,497
7	Coimbatore	463	2.060	196	3	316	6,534
8	Periyar	27	7,356	19	—	8	9,071
9	Tiruchirappalli	17,539	751	1,187	..	4	35,594
10	Pudukkottai	312	..	119	—	71	522
11	Thanjavur	54	42	720	..	4	1,175
12	Madurai	9	12	2,097	..	42	5,304
13	Dindigul Quaid-e-Milleth	98	55	2,613	1	15	7,412
14	Ramanathapuram	2,290	2	273	—	—	12,197
15	Kamarajar	6,111	1	421	—	46	14,524
16	Pasumpon Thevar Thirumagan	79	...	168	—	—	3,420
17	Tirunelveli-Kattabomman	3	16	401	160	10	7,815
18	Chidambaranar	12,451	3	237	—	42	21,335
19	The Nilgiris	2	28	—	—	184	3,610
20	Kanniyakumari	...	...	1,887	531	5	8,417
	State	46,762	14,410	13,155	708	844	1,53,829

TABLE IV-A—*cont.*

SUGAR CROPS

(Area in Hectares.)

Serial number.	*District.*	*Sugarcane* *Planted.*	*Sugarcane* *Ratoon.*	*Total.*	*Palmyrah.*	*Other sugar crops.*	*Total sugar crops.*
(1)	(2)	(3)	(4)	(5)	(6)	(7)	(8)
1	Chengai-Anna	5,756	3,539	9,295	228	39	9,523
2	South Arcot	34,529	15,418	49,947	343	..	50,329
3	North Arcot Ambedkar	12,141	10,521	22,662	95	..	22,757
4	Tiruvannamalai Sambuvarayar ..	10,936	2,563	13,499	17	..	13,516
5	Salem	8,655	6,033	54,688	378	..	15,066
6	Dharmapuri	9,288	3,439	12,727	186	..	12,913
7	Coimbatore	10,785	4,205	14,990	61	..	15,051
8	Periyar	14,326	1,631	15,967	188	..	16,145
9	Tiruchirapalli	13,388	4,121	17,509	260	..	17,769
10	Pudukkottai	1,151	1,084	2,235	240	..	2,475
11	Thanjavur	10,913	9,055	19,968	705	1	20,674
12	Madurai	6,610	5,360	11,970	172	..	12,142
13	Dindigul Quaid-e-Milleth ..	3,694	2,149	5,843	156	..	5,999
14	Ramanathapuram	99	..	99	5,857	..	5,956
15	Kamarajar	1,671	1,589	3,260	412	..	3,672
16	Pasumpon Thevar Thirumagan ..	2,627	1,659	4,286	5	..	4,291
17	Thirunelveli Kattabomman ..	2,083	1,254	3,337	2,238	..	5,575
18	Chidambaranar	20	..	20	8,875	..	8,895
19	The Nilgiris	..	3	3	..	..	3
20	Kanniyakumari	7	..	7	2,828	..	2,835
	State	**1,48,679**	**73,623**	**2,22,302**	**23,244**	**40**	**2,45,586**

TABLE IV-A—*cont.*

FRUITS AND VEGETABLES.

(AREA IN HECTARES.)

Serial number. (1)	*District.* (2)	*Bananas.* (3)	*Mangoes.* (4)	*Jack Fruit.* (5)	*Pine Apple.* (6)	*Guava.* (7)	*Grapes.* (8)
1	Chengai-Anna	1,509	4,570	80	..	82	..
2	South Arcot	3,039	1,011	473	—	92	1
3	North Arcot-Ambedkar	3,019	6,170	14	—	511	41
4	Tiruvannamalai-Sambuvarayar.	1,862	187	1	—	4	—
5	Salem	2,359	501	139	695	243	4
6	Dharmapuri	1,393	18,354	43	..	73	340
7	Coimbatore	2,068	383	6	..	39	171
8	Periyar	3,349	93	5	..	58	3
9	Tiruchirappalli	13,259	1,253	540	..	76	30
10	Pudukkottai	427	295	69	..	6	..
11	Thanjavur	3,583	1,914	100	1	164	1
12	Madurai	2,573	7,957	153	..	1,048	847
13	Dindigul Quaid-e-Milleth	2,411	5,401	263	160	809	453
14	Ramanathapuram	115	73	2	..	..	2
15	Kamarajar	847	809	15	..	517	3
16	Pasumpon Thevar Thirumagan	417	349	21	..	21	2
17	Tirunelveli-Kattabomman	4,369	1,651	41	..	183	25
18	Chidambaranar	6,336	80	1	—	241	10
19	The Nilgiris	235	49	122	—	65	—
20	Kanniyakumari	2,486	1,808	855	18	46	4
	State	55,661	52,908	2,943	874	4,278	1,964

TABLE IV-A—*cont.*

FRUITS AND VEGETABLES—*Cont.*

(Area In Hectares)

Serial number.	*District.*	*Pear.*	*Other Fresh Fruits.*	*Citrus Fruits*		*Other Fruits.*	*Total Fresh Fruits.*
				Orange.	*Leman.*		
(1)	(2)	(3)	(4)	(5)	(6)	(7)	(8)
1	Chengai-Anna	–	96	–	69	–	6,406
2	South Arcot .. .. –	–	7	–	56	6	4,685
3	North Arcot-Ambedkar	..	39	–	44	4	9,842
4	Tiruvannamalai-Sambuvarayar ..	–	6	..	..	...	2,060
5	Salem	145	138	375	246	371	5,216
6	Dharmapuri .. .. –	–	56	20	38	18	20,335
7	Coimbatore	..	67	111	97	58	3,000
8	Periyar	–	15	30	52	15	3,620
9	Tiruchirappalli – – –	–	11	1	607	10	15,787
10	Pudukkottai	–	..	–	13	..	810
11	Thanjavur	..	13	..	138	80	5,994
12	Madurai	1	12	31	234	60	12,921
13	Dindigul Quaid-e-Milleth ..	1,226	1,021	1,895	2,603	17	16,259
14	Ramanathapuram	–	1	..	4	..	197
15	Kamarajar	1	24	10	105	–	2,331
16	Pasumpon Thevar Thirumagan ..	–	–	–	1	–	811
17	Tirunelveli-Kattabomman ..	–	29	4	578	1	6,908
18	Chidambaranar .. – ..	–	4	–	57	–	6,729
19	The Nilgiris	74	5	346	27	5	928
20	Kanniyakumari	–	73	–	37	2	5,329
	State .. –	1,447	1,617	2,823	5,006	647	1,30,168

TABLE IV-A—*cont.*

FRUITS AND VEGETABLES—*cont.*

(IN HECTARES)

Sl. No.	*District.*	*Cashewnuts.*	*Other Dry Fruits.*	*Total dry Fruits.*	*Total Fresh and Dry Fruits.*
(1)	(2)	(3)	(4)	(5)	(6)
1	Chengai-Anna	680	—	680	7,086
2	South Arcot	24,595	—	24,595	29,280
3	North Arcot-Ambedkar	37	—	37	9,879
4	Tiruvannamalai-Sambuvarayar	108	—	108	2,168
5	Salem	—	—	—	5,216
6	Dharmapuri	25	—	25	20,360
7	Coimbatore	53	—	53	3,053
8	Periyar	16	—	16	3,636
9	Tiruchirappalli	24,453	—	24,453	40,240
10	Pudukkottai	10,297	—	10,297	11,107
11	Thanjavur	4,085	—	4,085	10,[illegible]79
12	Madurai	172	—	172	13,093
13	Dindigul Quaid-e-Milleth	39	—	39	16,298
14	Ramanathapuram	170	—	170	367
15	Kamarajar	2	—	2	2,333
16	Pasumpon Thevar Thirumagan	4,672	—	4,672	5,483
17	Tirunelveli-Kattabomman	274	—	274	7,182
18	Chidambaranar	264	—	264	6,993
19	The Nilgiris	11	—	24	952
20	Kanniyakumari	2,176	13	2,176	7,505
	State	72,129	13	72,129	202,310

TABLE IV-A—*cont.*

FRUITS AND VEGETABLES—*cont.*

(IN HECTARES)

Serial number and district.	*Potato.*			*Tapioca.*	*Sweet Potato.*	*Yam.*
	Winter	*Summer.*	*Total.*			
(1)	(2)	(3)	(4)	(5)	(6)	(7)
1 Chengai-Anna	..	—	..	113	581	..
2 South Arcot	..	—	..	13,697	685	37
3 North Arcot-Ambedkar	..	..	..	31	58	173
4 Tiruvannamalai-Sambuvarayar	..	..	..	65	220	40
5 Salem	5	..	5	40,502	109	17
6 Dharmapuri	37	69	106	7,984	10	3
7 Coimbatore	..	..	..	392	2	..
8 Periyar	..	..	..	253	10	429
9 Tiruchirappalli	..	..	..	3,038	736	229
10 Pudukkottai	..	..	..	2	..	5
11 Thanjavur	..	..	..	526	7	35
12 Madurai	..	..	..	16	68	5
13 Dindigul Quaid-e-Milleth	1,419	708	2,127	73	200	..
14 Ramanathapuram	..	..	..	..	2	..
15 Kamarajar	..	..	..	4	64	122
16 Pasumpon Thevar Thirumagan	..	..	..	2	3	..
17 Tirunelveli-Kattabomman	—	—	..	204	109	20
18 Chidambaranar	..	..	..	8	127	158
19 The Nilgiris	2,142	4,300	6,442	107	5	38
20 Kanniyakumari	—	—	..	8,406	—	—
State	3,603	5,077	8,680	75,423	2,296	1,311

TABLE IV-A—cont

FRUITS AND VEGETABLES—*contd.* (in hectares)

Serial number and district.	*Carrot.*	*Beet Root.*	*Turnip.*	*Onion.*	*Brinjal.*	*Ladies Finger.*
(1)	(2)	(3)	(4)	(5)	(6)	(7)
1 Chengai-Anna	..	..	17	59	424	198
2 South Arcot	..	..	..	221	550	129
3 North Arcot Ambedkar	..	..	..	115	623	187
4 Thiruvannamalai Sambuvarayar	..	..	..	282	141	42
5 Salem	2	2	4	3,529	515	240
6 Dharmapuri	34	24	..	335	343	88
7 Coimbatore	..	47	..	4,115	607	278
8 Periyar	2	1	..	11,02	405	37
9 Tiruchirappalli	..	..	..	5,163	346	50
10 Pudukkottai	..	..	..	1	39	27
11 Thanjavur	..	..	..	18	318	91
12 Madurai	..	505	2	1,060	475	114
13 Dindigul Quaid-e-Milleth	391	13	20	4,666	822	206
14 Ramanathapuram	..	..	..	30	56	11
15 Kamarajar	..	..	..	1,623	141	42
16 Pasmupon Thevar Thirumagan	..	..	..	73	47	16
17 Nellai Kattabomman	..	..	..	1,509	254	311
18 Chidambaranar	..	..	..	671	160	90
19 The Nilgiris	1458	29	2	..	..	7
20 Kanniyakumari	..	..	..	..	81	25
	1887	621	45	24572	6347	2189

TABLE IV- A

FRUITS AND VEGETABLES— *Cont.*

(IN HECTARES)

Serial number and district.	*Beans.*	*Cabbage.*	*Tomato.*	*Pumpkin.*	*Greens.*	*Other Vege-tables.*
(1)	(2)	(3)	(4)	(5)	(6)	(7)
1 Chengai Anna	11	—	—	—	306	417
2 South Arcot	23	—	29	52	19	269
3 North Arcot-Ambedkar	114	34	601	13	51	653
4 Tiruvannamalai Sambuvarayar	18	51	99	2	103	156
5 Salem	60	...	3,404	341	178	263
6 Dharmapuri	131	378	3,589	26	114	314
7 Coimbatore	49	—	2,265	230	17	218
8 Periyar	165	1	174	11	33	231
9 Tiruchirappalli	87	—	304	27	16	203
10 Pudukkottai	5	6	—	6	6	30
11 Thanjavur	22	—	3	24	66	390
12 Madurai	63	58	1,509	32	68	420
13 Dindigul Quaid-e-Milleth	726	31	1,634	3	86	1,082
14 Ramanathapuram	1	1	3	...	5	19
15 Kamarajar	12	—	175	13	7	109
16 Pasumpon Thevar Thirumagan	2	—	18	1	2	18
17 Tirunelveli Kattabomman	19	3	427	13	15	222
18 Chidambaranar	11	—	353	10	15	462
19 The Nilgiris	68	1,032	—	—	12	1,125
20 Kanniyakumari	1	—	—	12	15	36
STATE	1,588	1,595	14,587	816	1,134	6,637

TABLE IV—A

FRUITS AND VEGETABLES—*cont.*

(IN HECTARES)

Serial number and district.	*Total vegetables.*	*Total fruits and vegetables including root crops.*	*Other Food crops.*	*Total Food crops.*
(1)	(2)	(3)	(4)	(5)
1 Chengai Anna	2,126	9,212	..	245,240
2 South Arcot	15,711	44,991	..	536,788
3 North Arcot Ambedkar	2,653	12,532	..	159,978
4 Tiruvannamalai Sambuvarayar	1,219	3,387	..	137,376
5 Salem	49,171	54,387	..	349,239
6 Dharmapuri	13,479	33,839	..	347,862
7 Coimbatore	8,220	11,273	..	230,746
8 Periyar	2,854	6,490	..	194,736
9 Tiruchirappalli	10,199	50,439	..	467,710
10 Pudukkottai	127	11,234	..	131,681
11 Thanjavur	1,500	11,579	..	703,662
12 Madurai	4,395	17,488	..	280933
13 Dindigul Quaid-e-Milleth	12,080	28,378	..	201,904
14 Ramanathapuram	128	495	..	184,129
15 Kamarajar	2,312	4,645	..	114‘213
16 Pasumpon Thevar Thirumagan	182	5,665	..	110,156
17 Nellai Kattabomman	3,106	10,288	..	151,512
18 Chidambaranar	2,065	9,058	..	139,784
19 The Nilgiris	10,325	11,277	..	17,586
20 Kanniyakumari	8,576	16,081	..	70547
STATE	150,428	352,738	..	4775,782

TABLE IV-B.

AREA UNDER NON-FOOD CROPS.

FIBRES—*cont.* (In Heatars)

Serial number and district.	*MCU-4.*	*MCU-5.*	*MCU-7.*	*MCU-8.*	*Bharathi.*	*Sujat.*
(1)	(2)	(3)	(4)	(5)	(6)	(7)
1 Chengai-Anna	167	..	..	..	..	..
2 South Arcot	3,910	3,226	2,160	..	..	..
3 North Arcot-Ambedkar	34	..	..	..	..	..
4 Tiruvannamalai-Sambuvarayar ..	..	..	..	..	..	..
5 Salem	..	3,748	750	..	..	..
6 Dharmapuri	1,872	2,544	1	..	..	170
7 Coimbatore	5,823	..	..	..	1,842	..
8 Periyar	285	3,876	..	27	..	10
9 Tiruchirappalli	486	532	1,567	..	5	..
10 Pudukkottai	..	215	1,343	..	..	..
11 Thanjavur	7	4	3,841	..	..	..
12 Madurai	1,094	15,449	..	..	..	..
13 Dindigul-Quaid-e-Milleth ..	..	2,864	..	..	..	..
14 Ramanathapuram	..	212	1,085	..	..	..
15 Kamarajar	..	5,043	10	..	..	..
16 Pasumpon Thevar Thirumagan ..	..	113	14	..	..	..
17 Tirunelveli-Kattabomman ..	2,070	4,574	..	..	..	20
18 Chidambaranar	338	1,340	210	..	..	..
19 The Nilgiris	..	..	..	..	..	..
20 Kanniyakumari	..	..	..	..	..	..
State ..	16,086	43,740	11,081	27	1,847	200

TABLE IV-B

FIBRES—*cont.*

(IN HECTARES)

Serial number and district.	*PRS*-72	*CBS*-156	*P*. 216 *F*.	*Karun Ganni (Ordinary).*	*K6*	*Vara-Lakshmi.*
(1)	(2)	(3)	(4)	(5)	(6)	(7)
1 Chengai-Anna	..	..	..	..	..	13
2 South Arcot	..	..	..	..	..	802
3 North Arcot-Ambedkar	..	..	..	..	..	1,809
4 Thiruvannamalai-Sambuvarayar	..	..	..	..	..	166
5 Salem	..	..	..	..	..	500
6 Dharmapuri	..	53	..	10	17	8,383
7 Coimbatore	..	..	..	..	..	271
8 Periyar	..	..	..	164	200	..
9 Tiruchirappalli	57	..	..	1,645	76	27
10 Pudukkottai	..	..	..	31	..	..
11 Thanjavur	..	..	..	..	..	..
12 Madurai	..	..	..	..	..	..
13 Dindigul-Quaid-e-Milleth ..	..	..	..	26	..	15
14 Ramanathapuram	105	..	..	..	77	1,653
15 Kamarajar	..	..	..	350	476	85
16 Pasumpon Thevar Thirumagan ..	..	..	..	..	..	..
17 Tirunelveli-Kattabomman ..	..	..	..	118	..	..
18 Chidambaranar	..	..	..	10,260	3,840	500
19 The Nilgiris	..	..	..	..	..	..
20 Kanniyakumari	..	..	..	..	..	..
STATE ..	162	53	..	12,604	4,686	14,224

TABLE IV-B

FIBRES—*cont.*

(in hectares)

Serial number and district. (1)	*Lakshmi.* (2)	*Suvin.* (3)	*LRA* 5166. (4)	*DCH* 32. (5)	*Uganda.* (6)	*Uppam.* (7)
1 Chengai Anna	..	..	..	..	..	..
2 South Arcot	..	..	571	..	..	..
3 North Arcot-Ambedkar ..	..	..	..	..	..	..
4 Tiruvannamalai—Sambuvarayar ..	35	..	47	..	..	..
5 Salem	..	14,993	4,997	..	..	..
6 Dharmapuri	172	2,874	667	..	..	..
7 Coimbatore	..	417	10,252	3,045	..	..
8 Periyar	..	23	4,654	398	..	..
9 Tiruchirappalli	..	1,903	10,189	..	..	..
10 Pudukkottai	..	..	..	..	..	..
11 Thanjavur	..	..	..	..	..	..
12 Madurai	2,633	..	16,208	..	..	..
13 Dindigul-Quaid-e-Milleth ..	..	529	4,904	388	..	..
14 Ramanathapuram	584	..	598	..	..	..
15 Kamarajar	5,292	..	38,698	..	..	..
16 Pasumpon Thevar Thirumagan ..	..	..	546	..	..	..
17 Tirunelveli-Kattabomman ..	..	..	14,794	..	..	..
18 Chidambaranar	771	..	35,107	..	..	..
19 The Nilgiris	..	..	..	..	..	..
20 Kanniyakumari	1	..	..	..	..	..
State	9,488	20,739	142,232	3,831	..	..

TABLE IV-B—*cont.*

FIBRES—*cont.*

(IN HECTARES).

Serial number and district. (1)	*Kanchana.* (2)	*M.C.U. 9.* (3)	*Total Cotton.* (4)	*Mesta.* (5)	*Jute.* (6)
1 Chengai-Anna	..	..	180	2	..
2 South Arcot	..	..	10,769	..	..
3 North Arcot Ambedkar	..	..	1,843	5	..
4 Thiruvannamalai—Sambuvarayar	..	..	248	8	..
5 Salem	..	..	24,988	20	..
6 Dharmapuri	..	..	16,763	..	..
7 Coimbatore	..	..	21,650	..	..
8 Periyar	..	..	9,637	..	..
9 Tiruchirappalli	..	..	16,487	..	..
10 Pudukottai		..	1,589	..	..
11 Thanjavur	..	..	3,852	..	..
12 Madurai	..	..	35,384	..	..
13 Dindigul-Quaid-e-Milleth ..	..	..	8,726	..	..
14 Ramanathapuram	..	..	4,314	..	..
15 Kamarajar	..	..	49,954	..	..
16 Pasumpon Thevar Thirumagan ..	..	..	673	..	..
17 Nellai-Kattabomman	..	..	21,576	..	..
18 Chidambaranar	..	..	52,366	..	..
19 The Niligiris	..	..	..	..	..
20 Kanniyakumari	..	..	1	..	..
State ..	..	..	281,000	35	..

TABLE IV-B.

FIBRES—*cont.* (IN HECTARES.)

Serial number and district.	*Sun-Fibre*	*Hemp Seeds.*	*Total.*	*Other Fibres.*	*Total Fibres.*
(1)	(2)	(3)	(4)	(5)	(6)
1 Chengai-Anna	10	...	10	..	192
2 South Arcot	..	...	..	12	10,781
3 North Arcot-Ambedkar	2	...	2	..	1,850
4 Tiruvannamalai–Sambuvarayar ..	4	...	4	10	270
5 Salem	167	...	167	..	25,175
6 Dharmapuri	2	...	2	..	16,765
7 Coimbatore	..	...	..	412	22,062
8 Periyar	...	..	..	..	9,637
9 Tiruchirappalli	1	...	1	2	16,490
10 Pudukkottai	...	...	..	..	1,589
11 Thanjavur	...	...	..	..	3,852
12 Madurai	...	...	...	2,318	37,702
13 Dindigul-Quaid-e-Milleth	...	...	..	..	8,726
14 Ramanathapuram	...	...	..	..	4,314
15 Kamarajar	...	...	...	1	49,955
16 Pasumpon Thevar Thirumagan ..	...	...	...	6	679
17 Tirunelveli-Kattabomman ..	...	...	...	17	21,593
18 Chidambaranar	...	...	..	..	52,366
19 The Nilgiris	...	...	..	...	...
20 Kanniyakumari	...	...	..	...	1
State ..	186	...	186	2,778	283,999

TABLE IV-B.

OIL-SEEDS-EDIBLE—*cont.*

(IN HECTARES.)

Serial number and district.	*Groundnut.*			*Coconut.*	*Gingelly.*	*Mustard.*
	Winter.	*Summer.*	*Total.*			
(1)	(2)	(3)	(4)	(5)	(6)	(7)
1 Chengai-Anna	24,811	38,100	62,911	3,766	2,474	2
2 South Arcot	115,211	48,136	163,347	2,322	33,004	116
3 North Arcot-Ambedkar	63,619	7,975	71,594	11,057	795	19
4 Tiruvannamalai-Sambuvarayar	92,617	31,821	124,438	527	2,435	31
5 Salem	123,973	14,455	138,428	5,205	7,460	266
6 Dharmapuri	61,788	4,516	66,304	9,239	2,860	361
7 Coimbatore	35,110	14,542	49,652	42,098	2,023	—
8 Periyar	54,443	8,570	63,013	5,228	10,428	120
9 Tiruchirappalli	54,697	8,827	63,524	5,651	18,260	42
10 Pudkkuottai	35,206	9,021	44,227	2,505	2,804	..
11 Thanjavur	16,137	19,652	35,789	24,605	28,806	..
12 Madurai	27,504	15,506	43,010	11,408	7,764	..
13 Dindigul Quaid-e-Milleth	24,003	11,265	35,268	9,083	2,356	—
14 Ramanathapuram	10,827	880	11,707	6,323	2,620	—
15 Kamarajar	10,993	927	11,920	4,259	7,104	—
16 Pasumpon Thevar Thirumagan	12,343	948	13,291	3,443	275	—
17 Nellai-Kattabomman	2,831	9,615	12,446	7,044	3,881	—
18 Chidambaranar	2,998	1,042	4,040	2,891	4,623	—
19 The Nilgiris	—	118	118	35	—	1
20 Kanniyakumari	583	305	888	18,152	39	—
State	769,694	246,221	1,015,915	174,841	140,011	958

TABLE IV-B.

OIL SEEDS—EDIBLE—*cont.*

(IN HECTARES)

Serial number and district.	*Sun Flower.*	*Sunflower.*	*Soya Beans.*	*Others*	*Total Edible Oil seeds.*
(1)	(2)	(3)	(4)	(5)	(6)
1 Chengai-Anna	1	—	..	—	69,154
2 South Arcot	529	—	—	97	199,415
3 North Arcot—Ambedkar	50	—	—	...	83,515
4 Tiruvannamalai—Sambuvarayar	2	—	—	22	127,455
5 Salem	2,365	—	493	—	154,217
6 Dharmapuri	432	—	—	9	79,205
7 Coimbatore	760	—	25	—	94,558
8 Periyar	192	—	—	2,410	81,391
9 Tiruchirappalli	1,477	—	16	...	88,970
10 Pudukkottai	5	—	—	...	49,541
11 Thanjavur	3	—	1,060	..	90,263
12 Madurai	943	—	315	—	63,440
13 Dindigul Quaid-e-Milleth	479	—	33	...	47 219
14 Ramanathapuram	470	—	...	..	21,120
15 Kamarajar	1,397	—	—	...	24,680
16 Pasumpon Thevar Thirumagan	6	—	—	...	17,015
17 Tirunelveli—Kattabomman	389	—	6	...	23,766
18 Chidambaranar	4,545	—	—	...	16,099
19 The Nilgiris	—	—	—	...	154
20 Kanniyakumari	—	—	—	..	19,079
State	14,045	—	1,948	2,538	1,350,256

TABLE IV-B

OIL SEEDS NON-EDIBLE—*cont.*

(IN HECTARES.)

Serial number and district.	*Lin seed.*	*Castor.*	*Niger seed*	*Others.*	*Total Non-Edible Oil seeds.*	*Total Oil seeds (Edible and Non-Edible).*
(1)	(2)	(3)	(4)	(5)	(6)	(7)
1 Chengai Anna	—	1	—	—	1	69,155
2 South Arcot	...	235	—	32	267	199,682
3 North Arcot-Ambedkar	..	475	117	..	592	84,107
4 Tiruvannamalai-Sambuvarayar	2	38	—	2	42	127,497
5 Salem	..	12,414	—	10	12,424	166,641
6 Dharmapuri	..	2,351	711	56	3,118	82,323
7 Coimbatore	..	708	..	..	708	95,266
8 Periyar	2	1,555	..	..	1557	82,948
9 Tiruchirappalli	..	919	..	105	1,024	89,994
10 Pudukkottai	..	..	..	2	2	49,543
11 Thanjavur	..	50	..	279	329	90,592
12 Madurai	..	537	..	..	537	63,977
13 Dindigul Quaid-e-Milleth	..	127	..	..	127	47,346
14 Ramanathapuram	—	..	..	..	—	21,120
15 Kamarajar	...	119	..	..	119	24,799
16 Pasumpon Thevar Thirumagan	..	..	..	..	..	17,015
17 Tirunelveli-Kattabomman	...	435	..	10	445	24,211
18 Chidambaranar	..	177	..	..	177	16,276
19 The Nilgiris	..	...	..	—	—	154
20 Kanniyakumari	..	...	..	332	332	19,411
State..	4	20,141	828	828	21,801	1,372,057

TABLE VI-B.

DYES AND TANNING DRUGS AND NARCOTICS MATERIALS—*cont.*

(in hectares.)

Serial number and district.	*Indigo.*	*Other Dyes.*	*Total Dyes.*	*Coffee.*	*Tea.*	*Indian Hemp.*
(1)	(2)	(3)	(4)	(5)	(6)	(7)
1 Chengai-Anna	..	..	..	..	..	..
2 South Arcot	1	..	1	..	..	..
3 North Arcot-Ambedkar ..	..	..	..	1	..	..
4 Tiruvannamalai-Sambuyarayar ..	5	..	5	..	..	..
5 Salem	115	..	115	5,608	..	..
6 Dharmapuri	..	..	..	..	..	..
7 Coimbatore	..	..	..	2,822	10,061	..
8 Periyar	..	..	..	7	1	..
9 Tiruchirappalli	..	..	..	..	..	..
10 Pudukkottai	..	..	..	..	..	..
11 Thanjavur	..	..	..	..	..	..
12 Madurai	43	..	43	3,977	3,679	..
13 Dindigul Quaid-e-Milleth ..	..	..	..	12,110	11	..
14 Ramanathapuram	..	4	4	..	..	..
15 Kamarajar	1,479	..	1,479	32	..	..
16 Pasumpon Thevar Thirumagan ..	..	..	..	..	..	..
17 Tirunelveli-Kattabomman ..	241	..	241	245	852	..
18 Chidambaranar	681	..	681	..	..	..
19 The Nilgiris	..	..	..	9,741	42,607	..
20 Kanniyakumari	..	..	..	62	467	..
State ..	2,565	4	2,569	34,605	57,678	..

TABLE IV-B—*cont.*

DRUGS AND NARCOTICS—*cont.*

(IN HECTARES)

Serial number and district.	*Opium.*	*Chinchona.*	*Betal vines.*	*Senna.*	*Jeranium.*	*Cocoa.*
(1)	(2)	(3)	(4)	(5)	(6)	(7)
1 Chengai Anna	..	..	23	..	..	..
2 South Arcot	..	..	296	..	..	..
3 North Arcot Ambedkar ..	..	..	132	..	..	..
4 Thiruvannamalai Sambuvarayar ..	..	..	..	..	..	..
5 Salem	..	..	1,170	..	22	..
6 Dharmapuri	..	..	613	..	..	..
7 Coimbatore	..	..	58	..	..	..
8 Periyar	..	..	58	..	..	..
9 Tiruchirappalli	..	..	801	..	..	..
10 Pudukkottai	..	..	..	..	..	..
11 Thanjavur	..	..	350	..	..	..
12 Madurai	..	..	925	..	..	..
13 Dindigul Quaid-e-Milleth ..	..	105	133	..	..	22
14 Ramanathapuram	..	..	22	..	..	..
15 Kamarajar	..	..	24	..	..	..
16 Pasumpon Thevar Thirumagan	..	..	20	..	..	..
17 Nellai Kattabomman ..	..	..	103	..	..	..
18 Chidambaranar	..	..	279	..	..	..
19 The Nilgiris	..	175	..	..	1	..
20 Kanniyakumari	..	..	34	..	..	46
State ..	..	2280	5,041	..	23	62

TABLE VI-B

DRUGS AND NARCOTICS FODDER CROPS—*cont.*

(IN HECTARES)

Serial number and district.	Other Drugs and Narcotics.	Total Drugs and Narcotics.	Cholam.	Others.	Total Fodder
(1)	(2)	(3)	(4)	(5)	(6)
1 Chengai Anna	..	23	—	43	43
2 South Arcot	..	320	200	4	204
3 North Arcot-Ambedkar	..	133	113	129	242
4 Tiruvannamalai-Sambuvarayar	..	145	18	12	30
5 Salem	..	7,123	35,058	74	3,5132
6 Dharmapuri	7	637	4,674	159	4,833
7 Coimbatore	1,714	15,654	4,792	1,149	5,941
8 Periyar	...	6,294	49,709	8,563	58,222
9 Tiruchirappalli	2	845	670	86	756
10 Pudukkottai	..	..	..	3	3
11 Thanjavur	..	828	..	56	56
12 Madurai	1	8,593	2,385	227	2,612
13 Dindigul Quaid-e-Milleth	138	14,153	114	35	149
14 Ramanathapuram	..	22	1,432	200	1,632
15 Kamarajar	33	208	20,364	79	20,443
16 Pasumpon Thevar Thirumagan	...	20	16	35	51
17 Nellai Kattabomman	4	1,238	3,814	38	3,852
18 Chidambaranar	—	283	30,777	29	30,806
19 The Nilgiris	57	52,580	—	—	—
20 Kanniyakumari	—	603	—	—	—
State	1,956	109,702	154,136	10,921	165,057

DRUGS AND NARCOTICS—*cont.*

(IN HECTARES)

Serial number and district.	*Virginia variety.*	*All other Varieties of Nicotiana.*	*Nicotiana Rustica.*	*Total Tobacco.*	*Nithya Kalyani*
(1)	(2)	(3)	(4)	(5)	(6)
1 Chengai-Anna	..	—	—	—	—
2 South-Arcot	—	24	—	24	—
3 North-Arcot-Ambedkar ..	—	—	—	—	—
4 Tiruvannamalai-Sambuvarayar ..	..	145	—	145	..
5 Salem	63	260	—	323	..
6 Dharmapuri	2	15	—	17	..
7 Coimbatore .. — ..	268	731	—	999	..
8 Periyar	2,126	4,101	—	6,227	1
9 Tiruchirappalli	42	..	..	42	..
10 Pudukkottai	..	..	..	..	..
11 Thanjavur	53	425	..	478	..
12 Madurai	7	..	..	7	4
13 Dindigul Quaid-e-Milleth ..	1,629	..	—	1,629	5
14 Ramanathapuram	..	..	..	..	..
15 Kamarajar	7	..	..	7	112
16 Pasumpon Thevar Thirumagan	—	—	—	—	—
17 Tirunelveli-Kattabomman	18	13	1	32	2
18 Chidambaranar — —	2	—	—	2	2
19 The Nilgiris .. — — —	—	—	—	—	—
20 Kanniyakumari — —	—	—	—	—	—
State ..	4,217	5,714	1	9,932	126

TABLE IV-B—*cont.*

(IN HECTARES)

GREEN MANURE CROPS—*cont.*

Serial number and district.	*Sun hemp.*	*Pilli pesara.*	*Kolinji vempali.*	*Indigo*	*Dhain charses pania.*	*Others.*
(1)	(2)	(3)	(4)	(5)	(6)	(7)
1 Chengai-Anna	15	—	—	23	30	..
2 South Arcot	336	4	4	270	298	8
3 North Arcot-Ambedkar	..	—	—	4	..	..
4 Tiruvannamalai-Sambuvarayar	3	—	..	6	1	..
5 Salem	214	..	..	..	..	145
6 Dharmapuri	..	..	..	..	..	..
7 Coimbatore	59	..	..	..	..	..
8 Periyar	25	—	—	—	—	—
9 Tiruchirappalli	2	—	..	84	326	..
10 Pudukkottai	—	—	—	—	..	..
11 Thanjavur	125	112	560	..	12	..
12 Madurai	..	1	..	..	—	—
13 Dindigul Quaid-e-Milleth	..	—	—	—	—	1
14 Ramanathapuram	—	—	—	—	—	—
15 Kamarajar	—	—	..	16	..	1
16 Pasumpon Thevar-Thirumagan	—	—	—	—	—	—
17 Tirunelveli-Kattabomman	—	—	—	6	1	3
18 Chidambaranar	—	—	—	320	—	—
19 The Nilgiris	—	—	—	—	—	—
20 Kanniyakumari	—	—	—	—	—	1,224
State	779	117	564	729	668	1,382

TABLE IV-B.

(IN HECTARES)

OTHER MISCELLANEOUSNON-FOOD CROPS—*cont.*

Serial number and District.	*Total Green manure crops.*	*Rubber.*	*Flowers.*	*Lemon Grass.*	*Eucalyptus.*	*Casuarina.*
(1)	(2)	(3)	(4)	(5)	(6)	(7)
1 Chengai-Anna	68	..	1,189	4	225	324
2 South Arcot	920	..	346	..	623	21,644
3 North Arcot-Ambedkar	4	..	880	1	172	98
4 Tiruvannamalai-Sambuvarayar	10	..	723	..	208	124
5 Salem	359	..	1,092	11	..	..
6 Dharmapuri	..	..	1,244	51	131	15
7 Coimbatore	59	2	625	..	495	75
8 Periyar	25	..	462	..	..	5
9 Tiruchirappalli	412	..	517	9	777	1,076
10 Pudukkottai	..	..	110	..	51	63
11 Thanjavur	809	..	212	..	437	8,126
12 Madurai	1	..	597	..	13	28
13 Dindigul Quiad-e-Milleth ..	1	..	1,645	..	78	36
14 Ramanathapuram	..	..	36	..	110	117
15 Kamarajar	17	..	491	..	28	28
16 Pasumpon Thevar Thirumagan ..	..	..	5	..	933	5
17 Nellai-Kattabomman	10	3	553	..	12	6
18 Chidambaranar	320	..	247	3	4	2
19 The Nilgiris	..	192	..	107	1,648	24
20 Kanniyakumari	1,224	15,699	263	..	..	1
STATE ..	4,239	15,896	11,237	186	5,945	31,797

TABLE IV-B.

OTHER MISCELLANEOUS NON-FOOD CROPS—*cont.*

(AREA IN HECTARES).

Serial number and district.	*Bamboo.*	*Mulberry.*	*Babul.*	*Nutgrass Matting Seege/Korai.*	*Others.*
(1)	(2)	(3)	(4)	(5)	(6)
1 Chengai-Anna	..	25	129	1	106
2 South Arcot	1,146	219	299	39	1,509
3 North Arcot-Ambedkar	..	335	21	424	234
4 Tiruvannamalai-Sambuvarayar ..	..	57	13	102	53
5 Salem	..	859	28	1,374	..
6 Dharmapuri	119	4,175	199	10	..
7 Coimbatore	..	374	69	..	39
8 Periyar	..	1,511	45	2	..
9 Tiruchirappalli	233	126	328	1,679	140
10 Pudukkottai	4	..	391	..	5
11 Thanjavur	1,006	82	433	..	283
12 Madurai	..	81	..	..	57
13 Dindigul Quaid-e-Milleth ...	..	208	14	..	589
14 Ramanathapuram	..	30	57	..	55
15 Kamarajar	9	79	124	..	145
16 Pasumpon Thevar Thirumagan ...	..	51	..	..	..
17 Tirunelveli-Kattabomman.. ..	..	55	41	..	32
18 Chidambaranar	1	55	14,885	..	8,364
19 The Nilgiris	191	66	..	..	127
20 Kanniyakumari	..	18	..	..	124
STATE ...	2,709	8,406	17,076	3,631	11,866

TABLE IV-B.

NON-FOOD CROPS.

(IN HECTARES)

Serial number and District.	*Total of other Miscellaneous Non-Food Crops.*	*Total Non-Food Crops.*
(1)	(2)	(3)
1 Chengai-Anna	2,003	71,484
2 South Arcot	25,825	2,37,733
3 North Arcot-Ambedkar	2,165	88,501
4 Thiruvannamalai-Sambuvarayar	1,200	1,29,237
5 Salem	3,364	2,37,909
6 Dharmapuri	5,944	1,10,502
7 Coimbatore	1,679	1,40,661
8 Periyar	2,025	1,59,201
9 Tiruchirappalli	4,885	1,13,382
10 Pudukkottai	624	51,759
11 Thanjavur	10,579	1,06,716
12 Madurai	776	1,13,704
13 Dindigul Quaid-e-Milleth	2,570	72,945
14 Ramanathapuram	405	27,497
15 Kamarajar	904	97,805
16 Pasumpon Thevar Thirumagan	994	18,759
17 Nellai-Kattabomman	702	51,847
18 Chidambaranar	23,501	1,24,293
19 The Nilgiris	2,335	55,089
20 Kanniyakumari	16,109	37,348
STATE	1,08,749	20,46,372

TABLE IV-C.

DETAILS OF CROPPED AREA IN EACH DISTRICT OF TAMIL NADU.

(IN HECTARES)

Serial number and District.	*Food crops.*	*Non-Food crops.*	*Total Food Non-Food crops.*	*Area Cropped more than once.*	*Net Cropped Areas.*
(1)	(2)	(3)	(4)	(5)	(6)
1 Chengai-Anna	2,45,240	71,414	3,16,724	51,356	2,65,368
2 South Arcot	5,36,788	2,37,733	7,74,521	2,01,418	5,68,103
3 North Arcot-Ambedkar	1,59,978	88,501	2,43,479	32,942	2,15,537
4 Thiruvannamalai-Sambuvarayar	1,37,376	1,29,237	2,66,613	63,678	2,02,935
5 Salem	3,49,239	2,37,909	5,87,148	1,39,326	4,47,822
6 Dharmapuri	3,47,862	1,10,502	4,58,364	51,821	4,06,543
7 Coimbatore	2,30,746	1,40,661	3,71,407	37,886	3,33,521
8 Periyar	1,94,736	1,59,201	3,53,937	33,129	3,20,808
9 Tiruchirappalli	4,67,710	1,13,382	5,81,092	47,594	5,33,498
10 Pudukkottai	1,31,681	51,759	1,83,440	20,432	1,63,008
11 Thanjavur	7,03,662	1,06,716	8,10,378	2,80,583	5,29,795
12 Madurai	2,80,933	1,13,704	3,94,637	70,094	3,24,543
13 Dindigul Quaid-e-Milleth	2,01,904	72,945	2,74,849	20,469	2,54,380
14 Ramanathapuram	1,84,129	27,497	2,11,626	914	2,10,712
15 Kamarajar	1,14,213	97,805	2,12,018	5,682	2,06,336
16 Pasumpon Thevar Thirumagan	1,10,156	18,759	1,28,915	82	1,28,833
17 Tirunelveli-Kattabomman	1,51,512	51,847	2,03,359	58,217	1,45,142
18 Chidambaranar	1,39,784	1,24,293	2,64,077	12,889	2,51,188
19 The Nilgiris	17,586	55,089	72,675	1,450	71,225
20 Kanniyakumari	70,547	37,348	1,07,895	24,805	83,090
STATE	47,75,782	20,46,372	68,22,154	11,59,767	56,62,387

TABLE IV-D.

PERCENTAGE OF AREA UNDER PRINCIPAL CROPS TO THE TOTAL AREA SOWN IN EACH DISTRICT OF TAMIL NADU.

Serial number and district.	*Paddy.*	*Cholam*	*Cumbu*	*Ragi.*	*Other cereals.*	*Total cereal*
(1)	(2)	(3)	(4)	(5)	(6)	(7)
1 Chengai-Anna	66.7	0.2	0.8	1.6	..	69.3
2 South Arcot	27.6	2.3	10.6	1.6	1·0	44.0
3 North Arcot-Ambedkar	16.7	9.9	2.2	3.4	3.4	35.6
4 Tiruvannamalai-Sambuvarayar ..	18.0	2.6	3.9	3.9	3.6	31.0
5 Salem	10.5	11.2	3.0	3.7	3.0	314.
6 Dharmapuri	9.1	9.3	1.2	15.9	13·1	48.6
7 Coimbatore	7.0	27.3	0.6	0.2	5.8	40.9
8 Periyar	20.3	10.6	3.4	4.1	0.8	39.2
9 Tiruchirappalli	18.6	23.0	9.4	0·3	3.9	55.2
10 Pudukkottai	45.3	2.4	0.8	2.5	3.5	54.5
11 Thanjavur	58.7	0.0	0.0	0.0	0.3	59.0
12 Madurai	11.2	3.1	2.4	0.2	15.5	32.4
13 Dindigul Quiad-e-Milleth ...	10.8	29.8	3.0	0.3	5.2	49.1
14 Ramanathapuram	64.2	1.3	1.8	3.7	2.4	73.4
15 Kamarajar	17.0	3.9	5.8	1.6	3.0	31.3
16 Pasumpon Thevar Thirumagan ...	70.0	0.7	0.1	2.0	0.7	73.5
17 Thirunelveli-Kattabomman ...	40.7	4.2	0.7	0.9	0.4	46.9
18 Chidambaranar	9.9	4.6	11.4	0.3	1.0	27.2
19 The Nilgiris	3.2	..	0.0	0.1	0.3	3.6
20 Kanniyakumari	40.7	0.0	..	..	..	40.7
STATE ...	28.8	8,6	3.8	2.5	3.2	46.9

TABLE IV-D—*cont.*

Serial number and district.	*Black gram.*	*Red gram.*	*Green gram.*	*Otherpulses*	*Total pulses*	*Sugar cane*
(1)	(2)	(3)	(4)	(5)	(6)	(7)
1 Chengai-Anna	0·4	0.4	0.7	0.3	1.8	2.9
2 South Arcot	7.9	1.4	1.3	1.2	11.8	6.4
3 North Arcot-Ambedkar	1.6	8.0	1.1	3.3	14.0	9.1
4 Tiruvannamalai-Sambuvarayar ..	3.9	5.6	1.4	2.9	13.8	5.1
5 Salem	3.6	4.1	1.9	5.8	15.4	2.5
6 Dharmapuri	0.5	2.1	0.3	13.2	16.1	2.8
7 Coimbatore	1.8	1.2	2.1	7.3	12.4	4.0
8 Periyar	0.4	0.3	1.2	4.9	6.8	4.5
9 Tiruchirappalli	2.3	2.3	0.7	1.6	7.4	3.0
10 Pudukkottai	3.8	3.5	0.5	1.7	9.5	1.2
11 Thanjavur	15.8	0.1	6.2	1.6	23.7	2.5
12 Madurai	0.8	0.9	1.0	0.4	3.1	1.0
13 Dindigul Quaid-e-Milleth	1.4	1.0	0.9	5.9	9.2	2.1
14 Ramanathapuram	2.0	0.4	1.6	0.8	4.8	0.0
15 Kamarajar	5.1	1.6	3.0	0.9	11.8	1.5
16 Pasumpon Thevar Thirumagan ..	0.4	0.5	0.1	0.6	1.6	3.3
17 Tirunelveli-Kattabomman ..	13.8	0.0	1.0	1.2	16.0	1.6
18 Chidambaranar	8.0	0.1	2.2	0.5	10.8	0.0
19 The Nilgiris	..	..	..	0.1	0.1	0.0
20 Kanniyakumari	3.8	0.0	0.0	0.2	4.0	0.1
STATE	4.9	1.8	1.9	3.4	12.0	3.3

TABLE IV-D—*cont.*

Serial number and district.	*Food crops.*	*Groundnut.*	*Gingelly.*	*Coconut.*	*Cotton.*	*Non-Food Crops.*
(1)	(2)	(3)	(4)	(5)	(6)	(7)
1 Chengai-Anna	77.4	19.9	0.8	1.2	0.1	22.6
2 South Arcot	69.3	21.1	4.3	0.3	1.4	30.7
3 North Arcot-Ambedkar ..	64.4	28.8	0.3	4.4	0.7	35.6
4 Tiruvannamalai-Sambuvarayar ...	51.5	46.7	0.9	0.2	0.1	48.5
5 Salem	59.5	23.6	11.3	0.9	4.3	40.5
6 Dharmapuri	75.9	14.5	0.6	2.0	3.7	24.1
7 Coimbatore	62.1	13.4	0.5	11.3	5.8	37.9
8 Periyar	55.0	17.8	2.9	1.5	2.7	45.0
9 Tiruchirappalli	80.5	10.9	3.1	1.0	2.8	19.5
10 Pudukkottai	71.8	24.1	1.5	1.4	0.9	28.2
11 Thanjavur	86.8	4.4	2.6	3.0	0.5	13.2
12 Madurai	71.2	10.9	2.0	2.4	8.5	28.8
13 Dindigul Quaid-e-Milleth ...	73.5	12.8	0.9	3.3	3.2	26.5
14 Ramanathapuram ..	87.0	5.5	1.2	3.0	2.0	13.0
15 Kamarajar	53.9	5.6	3.4	2.0	23.6	46.1
16 Pasumpon Thevar Thirumagan ...	85.4	10.3	0.2	2.7	0.5	14.6
17 Thirunelveli-Kattabomman ...	74.5	6.1	1.9	3.5	10.6	25.5
18 Chidambaranar	52.9	1.5	1.8	1.1	19.8	47.1
19 The Nilgiris	24.2	0.2	..	0.0	..	75.8
20 Kanniyakumari	65.4	0.8	0.0	16.8	0.0	34.6
STATE ...	70.0	14.9	2.1	2.6	4.1	30.0

TABLE IV-E.

AREA UNDER HIGH YIELDING/LOCAL VARIETIES OF PRINCIPAL CROPS IN EACH DISTRICT OF TAMIL NADU.

(In Hectares).

Serial number.	*District.*	*Paddy. Kar/Kuruvai/Swarnavati/Samba/Thaladi/Pishanam*			
		HY.	*LV.*	*HY.*	*LV*
(1)	(2)	(3)	(4)	(5)	(6)
1	Chengai-Anna	24,294	1,599	1,21,581	6,878
2	South Arcot	16,946	15	1,22,284	2,286
3	North Arcot-Ambedkar	3,446	103	22,667	109
4	Tiruvannamalai-Sambuvarayar	8,109	865	23,793	147
5	Salem	2,900	222	49,500	818
6	Dharmapuri	3,199	1,131	17,433	7,592
7	Coimbatore	2,498	..	15,590	..
8	Periyar	5,873	266	59,841	..
9	Tiruchirappalli	3,314	588	79,153	10,713
10	Pudukkottai	1,147	..	62,337	..
11	Thanjavur	26,331	..	4,35,150	9,125
12	Madurai	2,886	310	1,03,060	528
13	Dindigul Quaid-e-Milleth	629	..	22,021	..
14	Ramanathapuram	51	..	34,845	86,062
15	Kamarajar	643	..	28,719	417
16	Pasumpon Thevar Thirumagan	..	..	80,335	9,865
17	Tirunelveli-Kattabomman	13,559	14	38,003	584
18	Chidambaranar	183	..	12,820	432
19	The Nilgiris	7	1,057	..	1,103
20	Kanniyakumari	10,327	8,595	15,916	7,067
	State ..	1,26,342	14,765	13,45,048	1,43,726

HY—High Yielding Varities.
LV—Local Varieties.

TABLE IV—E—cont.

(IN HECTARES).

Serial number and district.	*PADDY.*			
	Navarai/Kodai.		*Total.*	
	HY.	*LV.*	*HY.*	*LV.*
(1)	(2)	(3)	(4)	(5)
1 Chengai-Anna	56,397	591	2,02,272	9,068
2 South Arcot	72,631	..	2,11,861	2,301
3 North Arcot-Ambedkar	15,110	12	41,223	224
4 Tiruvannamalai Sambuvarayar ..	15,125	84	47,027	1,096
5 Salem	8,375	84	60,859	1,040
6 Dharmapuri	10,473	1,765	31,105	10,488
7 Coimbatore	7,903	..	25,991	..
8 Periyar	5,738	..	71,452	266
9 Tiruchirappalli	14,567	30	97,034	11,331
10 Pudukkottai	19,649	..	83,133	..
11 Thanjavur	5,227	..	4,66,708	9,125
12 Madurai	24,959	804	1,30,905	1,642
13 Dindigul Quaid-e-Milleth	6,439	548	29,089	548
14 Ramanathapuram	14,949	..	49,845	86,062
15 Kamarajar	6,357	..	35,719	417
16 Pasumpon Thevar Thirumagan ..	55	..	80,390	9,865
17 Tirunelveli Kattabomman	24,387	1,197	80,949	1,795
18 Chidambaranar	12,760	..	25,763	432
19 The Nilgiris	..	131	7	2,291
20 Kanniyakumari	1,238	762	28,243	15,662
STATE	327,339	6,008	1,798,729	1,64,499

HY—High Yilding Varieties.
LV—Local Varieties.

TABLE IV-E—*cont.*

Area in Hectare

Serial number.	*District.*	*Cholam.*					
		Kharif.		*Rabi.*		*Total.*	
		HY.	*LV.*	*HY.*	*LV.*	*HY.*	*LV.*
(1)	(2)	(3)	(4)	(5)	(6)	(7)	(8)
1	Chengai-Anna	423	45	4	32	427	77
2	South Arcot	9,304	8,519	86	112	9,390	8,631
3	North Arcot-Ambedkar	15,038	9,426	181	68	15,219	9,494
4	Tiruvannamalai-Sambuvarayar ..	3,892	2,662	366	..	4,258	2,662
5	Salem	17,342	27,272	8,036	12,916	25,378	40,188
6	Dharmapuri	20,350	20,808	90	1,601	20,440	22,409
7	Coimbatore	79,474	16,528	4,803	629	84,277	17,157
8	Periyar	18,823	17,615	916	162	19,739	17,777
9	Tiruchirappalli	40,749	87,372	4,801	858	45,550	88,230
10	Pudukkottai	2,558	..	1,792	..	4,350	..
11	Thanjavur	..	..	..	..	..	..
12	Madurai	23,426	9,596	2,853	833	26,279	10,429
13	Dindigul Quaid-e-Milleth ..	31,107	10,732	20,614	19,346	51,721	30,078
14	Ramanathapuram	144	1,849	..	897	144	2,746
15	Kamarajar	6,426	1,699	73	..	6,499	1,699
16	Pasumpon Thevar Thirumagan ..	388	235	263	54	651	289
17	Tirunelveli-Kattabomman ..	5,797	177	2,366	202	8,163	379
18	Chidambaranar	2,233	30	9,817	..	12,050	30
19	The Nilgiris	..	..	..	..	..	..
20	Kanniyakumari	..	1	..	..	..	..
	State	2,77,474	2,14,566	57,061	37,710	3,34,535	2,52,276

HY—High Yielding Varieties.
LV—Local Varieties.

TABLE IV-E—*cont.*

(AREA IN HECTARES.)

Serial number.	District.	Cumbu.					
		Kharif.		Rabi.		Total.	
		HY.	LV.	HY.	LV.	HY.	LV.
(1)	(2)	(3)	(4)	(5)	(6)	(7)	(8)
1	Chengai-Anna	2,254	72	103	..	2,357	72
2	South Arcot	53,327	23,007	4,949	822	58,276	23,829
3	North Arcot-Ambedkar ..	4,173	110	1,261	..	5,434	110
4	Tiruvannamalai-Sambuvarayar.	9,505	577	202	39	9,707	616
5	Salem	7,483	5,212	4,482	425	11,965	5,637
6	Dharmapuri	3,348	1,948	144	39	3,492	1,987
7	Coimbatore	1,178	335	573	46	1,751	381
8	Periyar	9,637	2,398	163	10	9,800	2,408
9	Tiruchirappalli	8,119	41,271	3,579	1,524	11,698	42,795
10	Pudukkottai	431	..	1,100	..	1,531	..
11	Thanjavur	53	83	75	27	128	110
12	Madurai	7,293	861	2,170	778	9,463	1,639
13	Dindigul Quaid-e-Milleth ..	3,929	..	3,100	1,280	7,029	1,280
14	Ramanathapuram	1,801	1,390	36	580	1,837	1,970
15	Kamarajar	7,715	4,324	231	18	7,946	4,342
16	Pasumpon Thevar Thirumagan	124	..	6	4	130	4
17	Tirunelveli-Kattabomman ..	548	..	830	95	1,378	95
18	Chidambaranar	1,287	20	26,427	2,500	27,714	2,520
19	The Nilgiris	..	11	..	..	..	1
20	Kanniyakumari	..	..	..	..	..	..
	State	1,22,205	81,630	49,431	8,187	1,71,636	89,817

HY—High Yielding Varieties.
LV—Local Varieties.

TABLE IV-E—*cont.*

(Area in Hectares.)

Serial number.	District.	Ragi. Kharif. HY.	LV.	Rabi. HY.	LV.	Total. HY.	LV.
(1)	(2)	(3)	(4)	(5)	(6)	(7)	(8)
1	Chengai-Anna	2,913	378	1,651	85	4,564	463
2	South Arcot	4,869	2,435	3,906	1,426	8,775	3,861
3	North Arcot-Ambedkar	3,140	823	2,883	1,596	6,023	2,419
4	Tiruvannamalai-Sambuvarayar	7,088	1,472	1,357	381	8,445	1,853
5	Salem	10,159	2,788	5,512	3,077	15,671	5,855
6	Dharmapuri	15,273	51,513	3,008	3,308	18,281	54,821
7	Coimbatore	661	81	47	52	708	133
8	Periyar	14,111	76	427	23	14,538	99
9	Tiruchirappalli	1,146	451	15	24	1,161	475
10	Pudukkottai	1,380	..	2,712	547	4092	547
11	Thanjavur	159	26	62	10	221	3
12	Madurai	849	173	294	193	1,143	366
13	Dindigul Quaid-e-Milleth ..	443	264	19	173	462	437
14	Ramanathapuram	255	6,445	..	1,072	255	7,517
15	Kamarajar	3,283	..	11	3	3,294	3
16	Pasumpon Thevar Thirumagan ..	1,891	633	..	..	1,891	633
17	Tirunelveli-Kattabomman ..	431	83	1,158	206	1,589	289
18	Chidambaranar	298	..	613	..	911	..
19	The Nilgiris	..	80	..	..	..	80
20	Kanniyakumari	..	..	..	..	..	..
	State ..	68,349	67,721	23,675	12,176	92,024	79,897

HY—High Yielding Varieties.

LV—Local Varieties.

TABLE IV—F.

AREA OF PRINCIPAL CROPS IN EACH DISTRICT OF TAMIL NADU.

(Area in hectares)

(1)	(2)	Paddy. (3)	Wheat. (4)	Kharif. (5)	Cholam/Ragi. (6)	Total. (7)	Kharif. (8)	Cumbu/Ragi. (9)	Total. (10)
1	Changai-Anna	2,30427	..	494	77	571	1,766	238	2,004
2	South Arcot	2,48,722	..	18,191	2,210	20,401	75,327	6,756	82,083
3	North Arcot-Ambedkar	1,55,821	1	32,726	1,378	34,104	11,303	1,683	12,986
4	Thiruvannamalai-Sambuvarayar	..	..	..	..	..	..		..
5	Salem	47,985	42	50,916	20,771	71,687	14,160	4,289	1,844
6	Dharmapuri	40,876	..	47,984	1,265	49,249	6,853	302	7,155
7	Coimbatore	22,277	56	1,11,254	7,892	11,9146	2,361	775	3,136
8	Periyar	53,924	..	67,263	1,788	69,051	15,307	207	1,551
9	Tiruchirappalli	1,02,722	..	1,35,384	3,910	1,34,294	63,700	1,836	65,536
10	Pudukkottai	89,757	..	2,789	7,47	3,536	1,150	895	2,045
11	Thanjavur	4,83,415	..	14	3	17	439	189	618
12	Madurai	1,04,476	..	33,371	4,787	38,158	7,241	1,672	8,913
13	Dindigul Quaid-e-Milleth	25,247	125	48,140	33,422	81,562	8,008	35,78	11,586
14	Ramanathapuram	1,33,377	..	2,547	265	2,812	4,469	183	4,652
15	Kamarajar	33,141	..	7,969	310	8,279	10,424	2,005	12,429
16	Pasumpon Thevar Thirumagan	83,346	..	1,188	166	1,354	255	10	265
17	Tirunelveli Kattabomman	80,287	..	6,030	1,075	7,105	1,030	1,445	2,475
18	Chidambaranar	25,750	..	5,399	8,256	13,655	12,431	23,498	35,929
19	The Nilgiris	2,644	261	6	10	16	13	5	18
20	Kanniyakumari	39,499	..	9	4	13	..	..	..
	State	20,03,693	485	5,71,674	88,336	66,000	2,36,227	495,66	2,85,793

NOTE.—Normal Area refers to the average of five years ending with 1989—90.

TABLE-IV-F.—*Contd.*

(AREA IN HECTARES.)

Serial number and district.	Maize.	Ragi. Khariff.	Ragi. Ragi.	Ragi. Total.	Korra.	Varagu.	Samai.
(1)	(2)	(3)	(4)	(5)	(6)	(7)	(8)
1 Chengai Anna	1	3,321	1,827	5,148	61	306	33
2 South Arcot	31	6,163	3,018	9,181	738	14,191	1,508
3 North Arcot-Ambedkar ..	614	8,299	5,175	13,474	281	1,691	17,076
4 Tiruvannamalai-Sambuvarayar	..	..	..	..	..	..	..
5 Salem	1,335	14,907	6,993	21,900	4.853	7,778	9,002
6 Dharmapuri	387	72,537	4,491	77,028	688	7,779	55,531
7 Coimbatore	14,321	1,202	203	1,405	402	198	4,338
8 Periyar	1,120	15,344	930	16,274	199	35	1,596
9 Tiruchirappalli	311	1,719	100	1,819	215	26,765	4,915
10 Pudukkottai	2,392	3,003	1,171	4,174	885	7,668	196
11 Thanjavur	1,176	345	146	491	..	619	2
12 Madurai	638	1,752	282	2,034	522	6,202	9,104
13 Dindigul Quaid-e-Milleth ..	3,368	908	383	1,291	846	1,994	7,041
14 Ramanathapuram	..	7 739	1,282	9,021	319	799	132
15 Kamarajar	247	4,212	53	4,265	66	3,874	298
16 Pasumpon Thevar Thirumagan	10	3,271	94	3,365	10	870	26
17 Tirunelveli Kattabomman ..	92	1,964	718	2,682	72	71	1,155
18 Chidambaranar	126	756	408	1,164	317	42	43
19 The Nilgiris	1	298	..	298	16	2	46
20 Kanniyakumari	2	..	..	..	..	..	..
State ..	26,172	1,47,740	27,274	1,75,014	10,490	80,484	1,12,042

TABLE-IV.-F—*Contd.*

(AREA IN HECTARES.)

Serial number and district.	*Total cereals.*	*Bengalgram.*	*Redgram.*	*Greengram.*	*Black gram.*	*Horse gram.*	*Total pulses.*	*Total Food grains.*
(1)	(2)	(3)	(4)	(5)	(6)	(7)	(8)	(9)
1 Chengai-Anna	2,38,552	138	669	1,819	1,841	545	5,653	2,44,205
2 South Arcot	3,76,876	35	5,104	5,883	32,691	2,125	48,506	4,25,472
3 North Arcot-Ambedkar ..	2,36,261	38	21,710	2,693	15,457	10,440	43,906	2,80,167
4 Thiruvannamalai-Sambuvarayar	[illegible]	..	..	..	..	..	..	..
5 Salem	1,84,302	1,002	23,268	9,680	16,173	16,923	77,381	2,61,683
6 Dharmapuri	2,38,759	132	10,857	1,839	2,508	50,125	89,886	3,19,645
7 Coimbatore	1,65,327	5,604	3,702	6,294	5,917	15,928	52,872	2,18,199
8 Periyar	1,57,745	42	1,067	3,596	1,223	8,517	24,753	1,82,498
9 Tiruchirappalli	3,41,596	62	11,952	2,215	8,744	3,594	29,253	3,70,849
10 Pudukkottai	1,10,655	..	7,165	1,225	6,328	816	17,757	1,28,412
11 Thanjavur	4,86,339	103	465	36,056	98,303	671	1,52,843	6,39,182
12 Madurai	1,80,470	..	5,346	7,910	5,512	1,517	26,329	2,06,799
13 Dindigul Quaid-e-Milleth ..	1,34,255	67	2,432	2,886	6,133	9,559	29,460	1,63,715
14 Ramanathapuram	1,55,895	..	214	916	2,482	310	4,548	1,60,443
15 Kamarajar	66,297	117	1,946	3,242	8,221	340	16,941	83,238
16 Pasumpon Thevar Thirumagan	89,613	..	499	129	720	455	2,522	92,135
17 Tirunelveli-Kattabomman ..	99,087	32	196	1,568	20,494	1,814	26,030	1,25,117
18 Chidambaranar	75,423	148	152	4,699	20,101	419	26,713	1,02,136
19 The Nilgiris	3,318	1	..	..	..	13	177	3,495
20 Kanniyakumari	39,514	..	12	82	3,327	135	3,836	43,350
State ..	33,80,284	7,521	96,756	92,732	2,46,175	1,24,246	6,70,456	40,50,740

TABLE-IV-F—*contd.*

(AREA IN HECTARES.)

Serial number and district.	*Sugarcane.*			*Chillies.*	*Ginger.*	*Turmeric.*	*Cardamom.*	*Coriander.*
	Planted.	*Ratoon.*	*Total.*					
(1)	(2)	(3)	(4)	(5)	(6)	(7)	(8)	(9)
1 Chenga-Anna	5,018	2,506	7,524	990	..	6	..	17
2 South Arcot	31,437	13 938	45,375	700	..	1,089	..	6,802
3 North Arcot-Ambedkar .. } 4 Tiruvannamalai Sambuvarayar }	22,869	13,248	36,117	1,126	6	748	..	261
5 Salem	8,066	6,551	14,617	1,419	8	1,734	152	431
6 Dharmapuri	9,944	3,377	13,321	1,007	1	928	..	478
7 Coimbatore	10,693	4,028	14,721	1,950	..	3,793	1,054	463
8 Periyar	14,169	1,824	15,993	1,433	..	8,222	..	27
9 Tiruchirappalli	14,445	2,703	17,148	12,746	1	1,222	..	20,698
10 Pudukkottai	1,364	440	1,804	449	..	9	..	2
11 Thanjavur	8,746	7,087	15,833	402	5	75	..	68
12 Madurai	5,312	2,562	7,874	1,663	..	24	1,890	36
13 Dindigul Quaid-e-Milleth ..	3,330	2,113	5,443	2,388	3	33	420	135
14 Ramanathapuram	52	..	52	9,756	..	2	..	3,748
15 Kamarajar	1,695	485	2,180	7,182	..	1	402	7,909
16 Pasumpon Thevar Thirumagan	3,149	825	3,974	2,663	..	..	..	91
17 Tirunelveli-Kattabomman ..	1,873	327	2,200	7,019	..	27	1,101	650
18 Chidambaranar	14	..	14	8,121	..	6	..	13,794
19 The Niligirs	15	1	16	28	927	57	1,062	13
20 Kanniyakumari	1	..	1	22	18	..	115	..
State ..	1,42,192	62,015	2,04,207	61,064	970	17,976	6,196	55,623

TABLE-IV-F.—*contd.*

(AREA IN HECTARE.)

Serial number and district.	*Tamarind.*	*Potato.*	*Sweet Potato.*	*Tapioca.*	*Mango.*	*Banana.*	*Citrus Fruits.*	***Onion.***
(1)	(2)	(3)	(4)	(5)	(6)	(7)	(8)	(9)
1 Chengai-Anna	92	..	487	181	3,395	1,601	57	15
2 South Arcot	359	..	642	13,819	1,014	2,275	68	249
3 North Arcot-Ambedkar .. } 4 Tiruvannamalai-Sambuvarayar	508	..	146	139	5,527	5,656	53	287
5 Salem	199	..	133	25,556	471	2,770	1,017	13,125
6 Dharmapuri	1,544	..	72	6,359	14,644	1,444	88	418
7 Coimbatore	168	..	2	481	277	2,235	167	3,065
8 Periyar	14	..	10	193	78	2,700	68	1,141
9 Tiruchirappalli	1,045	..	766	2,559	1,324	12,755	702	4,478
10 Pudukkottai	148	..	6	16	296	482	16	6
11 Thanjavur	718	..	15	494	1,938	4,003	233	78
12 Madurai	1,860	..	128	19	6,698	3,826	342	1,125
13 Dindigul Quaid-e-Milleth ..	2,232	2,152	249	110	5,004	2,485	4,384	3 692
14 Ramanathapuram	262	..	3	..	73	223	4	14
15 Kamarajar	377	..	58	2	720	752	118	1,275
16 Pasumpon Thevar Thirumagan	99	..	4	3	271	474	1	20
17 Tirunelveli-Kattabomman ..	358	..	157	201	1,670	4,367	578	1491
18 Chidambaranar	245	..	359	13	77	5,962	58	398
19 The Nilgiris	5	5,550	14	284	52	262	276	7
20 Kanniyakumari	1,972	..	..	10,271	1,776	2,533	39	2
State ..	12,205	8,063	3,254	60,700	45,305	56,805	8,269	**20,886**

TABLE-IV-F.—*Contd.*

(AREA IN HECTARES.)

Serial number and district.	Fruits and Vegetables.	Cotton.	Groundnut. Summer.	Groundnut. Winter.	Groundnut. Total.	Gingelly.	Castor.	Tobacco.
(1)	(2)	(3)	(4)	(5)	(6)	(7)	(8)	(9)
1 Chengai Anna	7,968	195	29,274	30,895	60,169	2,588	15	..
2 South Arcot	44,171	9,428	47,055	1,04,660	1,51,715	[illegible]5,954	107	36
3 North Arcot-Ambedkar	15,556	13,27	42,118	1,55,698	1,97,816	[illegible],963	442	76
4 Tiruvannamalai-Sambuvarayar	.	.	..	..	..	..	..	..
5 Salem	38,015	17,915	13,023	1,10,797	1,23,820	5,930	8,920	464
6 Dharmapuri	28,066	10,343	4,909	56,308	61,217	4,035	[illegible],677	12
7 Coimbatore	10,962	20,427	20,509	30,456	50,965	2,254	563	1,536
8 Periyar	5,777	7,505	10,762	49,303	60,065	9,510	[illegible],431	5,817
9 Tiruchirappalli	47,270	8,638	9,598	50,910	60,508	18,951	776	77
10 Pudukkottai	11,200	1,229	6,708	36,110	42,818	2,281	27	..
11 Thanjavur	11,810	5,252	22,449	14,407	36,856	25,185	30	491
12 Madurai	17,348	36,024	9,568	26,569	36,137	6,475	322	30
13 Dindigul Quaid-e-Milleth	26,521	8,996	11,474	18,211	29,685	2,395	227	1,248
14 Ramanathapuram	541	3,284	614	8,066	8,680	2,453	..	..
15 Kamarajar	4,166	44,264	1,100	10,578	11,678	[illegible],5,230	[illegible]8	[illegible]
16 Pasumpon Thevar Thirumagan	5,613	405	1,065	11,778	12,843	562	..	.
17 Tirunelveli-Kattabomman	10,344	18,254	6,184	3,796	9,980	4,120	150	66
18 Chidambaranar	8,622	51,598	1,672	2,477	4 149	2,919	120	.
19 The Nilgiris	10,092	2	4	82	86	1	..	.
20 Kanniyakumari	17,907	1	449	472	921	46	..	.
State	3,21,949	2,45,087	2,38,535	7,21,573	9,60,108	1,24,452	15,[illegible]	9,[illegible]

TABLE-IV-G.

DETAILS OF CURRENT AND NORMAL CROPPED AREA IN EACH DISTRICT OF TAMIL NADU

(AREA IN HECTARES)

Serial number and district.	Food Crops.		Non-Food Crops.		Total Food and Non-Food Crops.		Net Cropped Area.	
	Current.	Normal.	Current.	Normal.	Current.	Normal.	Current.	Normal.
(1)	(2)	(3)	(4)	(5)	(6)	(7)	(8)	(9)
1 Chengai Anna	2,45,240	2,61,059	71,484	75,807	3,16,724	3,36,866	2,65,368	2,74,733
2 South Arcot	5,36,788	5,24,307	2,37,733	2,10,703	7,74,521	7,35 010	5,68,103	5,71,433
3 North Arcot Ambedkar } 4 Tiruvannamalai Sambuvarayar }	2,97,354	3,34,644	2 17,738	218,379	5,15,092	5,53,023	4,18,472	4,49,516
5 Salem	3,49,239	3,19,673	2,37,909	1,98,135	5,87,148	5,17,808	4,47,822	4,15,063
6 Dharmapuri	3,47,862	3,65,433	1,10,502	97,477	4,58,364	4,62,910	4,06,543	4,08,218
7 Coimbatore	2,30,746	2,52,489	1,40,661	1,38,979	3,71,407	3,91,468	3,33,521	3,46,828
8 Periyar	1,94,736	2,14,225	1,59,201	1,39,022	3,53,937	3,53,247	3,20,808	3,18,528
9 Tiruchirappalli	4,67,710	4,71,218	1,13,382	1,03,761	5,81,092	5,74,970	5,33,498	5,37,149
10 Pudukkottai	1,31,681	1,42,263	51,759	55,152	1,83,440	1,97 415	1,63,008	1,82,347
11 Thanjavur	7,03,662	6,68,858	1,06,712	1,05,257	8,10,378	7,74,115	5,29,795	5,18,893
12 Madurai	2,80,933	2,37,816	1,13,704	1,04,429	3,94,637	3,42,245	3,24,543	3,00,155
13 Dindigul Quaid-e-Milleth ..	2,01,904	2,01,713	72,945	68,157	2,74,849	2,69,870	2,54,380	2,55,125
14 Ramanathapuram	1,84,129	1,80,389	27,497	27,488	2,11,626	2,07,877	2,10,712	2,07,275
15 Kamarajar	1,84,213	1,05,945	97,805	99,428	2,12,018	2,05,373	2,06,336	1,98,033
16 Pasumpon Thevar Thirumagan	1,10,156	1,04,584	18,759	20,537	1,28,915	1,25,121	1,28,833	1,24,609
17 Tirunelveli-Kattabomman ..	1,51,512	1,49,371	51,847	42 580	2,03 359	1,91,951	1,45,142	1,43,190
18 Chidambaranar	1,39,784	1,41,963	1,24,293	1,12,235	2,64,077	2,54,198	2,51,188	2,43,568
19 The Nilgiris	17,586	17,195	55,089	52,238	72,675	69,433	71,225	68,205
20 Kanniyakumari	70,547	67,698	37,348	35,159	1,07,895	1,02,857	83,090	81,521
State ..	47,75,782	47,60,843	20,4,6372	19,049,23	68,22,154	66,65,766	56,62,387	56,44,389

TABLE V-A

YIELD IN KG./HECT. OF CROPS IN EACH DISTRICT OF TAMIL NADU DURING 1989–90.

District.	Rice.				Cholam.		
	Kar/Kuruvai/ Sornawari.	*Samba/ Thaladi.*	*Pishanam Navarai Kodai.*	*Combined.*	*Irrigated.*	*Un-Irrigated.*	*Combined.*
(1)	(2)	(3)	(4)	(5)	(6)	(7)	(8)
1 Chengai-Anna	3,480	2,777	3,221	2,984	2,235	1,075	1,184
2 South Arcot	3,552	3,472	3,471	3,478	2,235	1,048	1,048
3 North Arcot-Ambedkar ..	3,608	3,236	3,287	3,307	2,235	1,742	1,760
4 Tiruvannamalai-Sambuvarayar	3,608	3,236	3,287	3,307	2,235	1,742	1,760
5 Salem	3,804	3,395	2,913	3,345	2,001	688	938
6 Dharmapuri	3,547	3,141	3,070	3,160	2,235	1,344	1,352
7 Coimbatore	3,601	3,247	2,947	3,182	2,282	482	601
8 Periyar	4,178	3,291	3,558	3,387	1,614	539	723
9 Tiruchirappalli	3,981	3,763	3,262	3,706	2,046	1,165	1,182
10 Pudukottai	3,547	2,612	3,293	2,788	2,046	1,075	1,649
11 Thanjavur	3,660	3,136	3,304	3,166	..	..	..
12 Madurai	2,845	3,975	3,631	3,882	3,432	1,477	1,887
13 Dindigul-Quaid-e-Milleth ..	3,547	4,085	3,936	4,033	1,929	1,400	1,463
14 Ramanathapuram	3,547	1,001	3,293	1,254	2,235	1,185	1,221
15 Kamarajar	3,547	3,021	3,293	3,081	2,235	1,185	1,249
16 Pasumpon Thevar Thirumagan	..	1,811	3,293	1,811	2,235	1,075	1,184
17 Tirunelveli-Kattabomman ..	3,568	3,454	2,829	3,247	2,530	1,075	1,811
18 Chidambaranar	3,547	3,345	3,293	3,320	2,530	2,244	2,247
19 The Nilgiris ..	1,293	2,999	3,293	2,146	..	..	..
20 Kanniyakumari	3,323	3,404	3,293	3,364	..	1,075	1,184
STATE ..	3,547	2,999	3,293	3,088	2,235	1,075	1,184

TABLE V-A—*cont.*

KG./HEC.

District.	Wheat.	Cumbu.			Ragi.		
		Irrigated.	*Un-Irrigated.*	*Combined.*	*Irrigated.*	*Un-Irrigated.*	*Combined.*
(1)	(2)	(3)	(4)	(5)	(6)	(7)	(8)
1 Chengai-Anna	..	2,660	901	2,294	2,394	884	1,790
2 South Arcot	..	2,660	936	1,041	2,505	1,055	1,835
3 North Arcot Ambedkar	..	2,285	531	953	2,677	1,531	2,316
4 Tiruvannamalai-Sambuvarayar	..	2,285	531	953	2,677	1,531	2,316
5 Salem	526	2,661	932	1,433	3,142	1,777	2,297
6 Dharmapuri	..	2,305	480	1,343	3,424	1,879	2,069
7 Coimbatore	746	2,645	749	1,855	2,793	1,641	2,793
8 Periyar	..	2,242	749	871	2,793	1,083	1,205
9 Tiruchirappalli	..	2,241	697	765	2,740	1,472	2,113
10 Pudukkottai	..	2,241	901	1,884	1,903	1,472	1,687
11 Thanjavur	..	2,471	901	1,112	2,740	1,641	1,995
12 Madurai	..	2,270	1,093	1,496	1,903	1,641	1,903
13 Dindigul-Quaid-e-Milleth	397	2,337	1,402	1,911	2,740	1,641	1,995
14 Ramanathapuram	..	2,471	348	460	1,483	1,125	1,169
15 Kamarajar	..	3,016	1,155	1,382	2,343	1,641	2,343
16 Pasumpon Thevar Thirumagan	..	2,471	901	1,112	1,409	1,125	2,267
17 Tirunelveli Kattabomman	..	3,016	1,258	1,961	3,477	..	2,865
18 Chidambaranar	..	1,993	1,258	1,265	2,334	1,641	2,334
19 The Nilgiris	398	2,471	..	1,112	—	1,141	1,995
20 Kanniyakumari	..	..	..	..	—	..	—
STATE	459	2,471	901	1,112	2,740	1,641	1,995

TABLE V-A—*contd.*

YEAR : 1989–90.

Kg. Hbc.

District.	Maize.	Rorra.	Varagu.	Samai.	Other Cereals.	Bengalgram.	Redgram.
(1)	(2)	(3)	(4)	(5)	(6)	(7)	(8)
1 Chengai-Anna	..	741	1.05	6546	553	667	599
2 South Arco	1,666	324	999	654	571	267	463
3 North Arcott Ambedkar ..	1,670	611	999	595	555	316	709
4 Thiruvannamalai-Sambuvarayar	1,670	611	999	595	555	316	709
5 Salem	1,868	472	1,016	730	572	462	556
6 Dharmapuri	1,106	349	603	680	554	89	740
7 Coimbatore	1,130	594	1,056	242	529	739	583
8 Periyar	2,308	691	1,056	654	703	683	599
9 Tiruchirappalli	1,179	674	1,150	483	556	603	452
10 Pudukkottai	2,085	500	745	..	..	..	601
11 Thanajvur	2,747	..	1,056	..	..	641	599
12 Madurai	1.966	261	1,410	619	562	..	597
13 Dindigul-Quaid-e-Milleth ..	2,042	265	1,410	814	557	517	512
14 Ramanathapuram	..	432	1,056	654	561	..	599
15 Kamarajar	2,099	440	1,085	654	496	487	599
16 Pasumpon Thevar Thirumagan	2,000	400	1,056	654	565	..	599
17 Tirunelveli Kattabomman ..	556	196	1,056	654	592	500	599
18 Chidambaranar	436	874	1,056	654	564	473	599
19 The Nilgiris	..	462	1,056	654	560	..	..
20 Kanniyakumari	..	..	..	..	..	..	599
State ..	1,544	455	1,056	654	553	655	599

TABLE V-A—*cont.*

YEAR : 1989–90.

District.	*Green gram.*	*Black gram.*	*Horse gram.*	*Other Pulses.*	*Cane. (Tonnes).*	*Gur. (kg.)*	*Cane to gur ratio. (Percentage).*
(1)	(2)	(3)	(4)	(5)	(6)	(7)	(8)
1 Chengai-Anna	297	394	318	258	119	12,775	10,712
2 South Arcot	526	525	318	241	111	11,897	10,712
3 North Aroct-Ambedkar	418	426	259	194	71	7,253	10,179
4 Thiruvannamalai-Sambuvarayar	418	426	259	194	71	7,633	10,712
5 Salem	574	513	268	198	137	14,658	10.741
6 Dharmapuri	551	426	354	207	77	8,259	10,.71.
7 Coimbatore	226	441	188	214	103	11,507	11,155
8 Periyar	229	426	263	214	120	12,692	10.592
9 Tiruchirappalli	550	546	294	150	116	12,398	10,712
10 Pudukkottai	273	484	318	151	106	11,357	10,712
11 Thanjavur	419	358	318	294	106	12,484	11.795
12 Madurai	278	386	318	167	99	11,907	11.984
13 Dindigul-Quaid-e-Milleth	547	365	504	207	116	12,472	10.712
14 Ramanathapuram	418	426	318	190	104	11,123	10,.712
15 Kamarajar	455	450	318	189	104	11,124	10.712
16 Pasumpon Thevar Thirumagan	418	426	318	192	107	11,476	10.712
17 Tirunelveli Kattabomman	472	347	318	191	104	11,124	10.712
18 Chidambaranar	422	486	318	189	104	11,140	10.712
19 The Nilgiris	..	..	318	248	104	11,069	10.712
20 Kanniyakumari	418	426	318	184	104	11,171	10.712
STATE	418	426	318	211	104	11,277	10.712

TABLE V-A—*cont.*

Year 1989-90.

Yield Rate : Kg. / Hec.

District. (1)	*Chillies.* (2)	*Cloves.* (3)	*Garlic.* (4)	*Pepper.* (5)	*Ginger.* (6)	*Turmeric.* (7)	*Coriander* (8)
1 Chengai-Anna	1,065	..	..	..	..	5,138	345
2 South Arcot	1,065	..	..	..	..	4,786	360
3 North Arcot Ambedkar ..	1,065	..	..	..	..	4,786	836
4 Thiruvannamalai-Sambuvarayar	1,065	..	3,500	..	19,348	4,786	386
5 Salem	507	1,375	..	190	..	4,294	359
6 Dharmapuri	507	..	5,000	..	19,348	4,294	365
7 Coimbatore	705	839	..	209	..	5,123	340
8 Periyar	705		5,736			5.670	353
9 Tiruchirappalli	668	..	5,333	..	..	3596	411
10 Pudukkottai	924	..	..	..	..	5,138	392
11 Thanjavur	924	..	..	..	19,348	5,138	384
12 Madurai	1,016	..	..	278	..	5,138	381
13 Dindigul-Quaid-e-Milleth ..	1,016	1,250	6,095	366	19,348	5,138	330
14 Ramanathapuram	514	..	..	..	..	5,138	382
15 Kamarajar	564	..	..	333	..	5,138	385
16 Pasumpon Thevar Thirumagan	564	..	..	..	..	..	371
17 Tirunelveli Kattabomman ..	821	1,250	..	209	..	5,138	390
18 Chidambaranar	821	..	..	..	..	5,138	394
19 The Nilgiris	..	..	5,472	198	19,348	5,138	375
20 Kanniyakumari	..	839	..	150	19,348	..	..
STATE ..	702	946	5,815	208	19,348	5,138	392

TABLE V-A—*cont.*

Rs. ; Hec.

District.	*Cardamom.*	*Tamarind.*	*Onion.*	*Topioca.*	*Potato.* *Summer.*	*Winter.*	*Combined.*
(1)	(2)	(3)	(4)	(5)	(6)	(7)	(8)
1 Chengai-Anna	..	3,638	9,542	33,315	..	..	..
2 South Arcot	..	4,839	8,116	32,521	..	..	..
3 North Arcot Ambedkar ..	..	5,897	8,116	33,315	..	..	..
4 Thiruvannamalai-Sambuvarayar	..	..	8,116	33,315	..	..	..
5 Salem	65	3,612	11,240	36,288	..	15,917	18,421
6 Dharmapuri	..	3,582	11,240	32,426	22,088	22,048	22,074
7 Coimbatore	79	6,051	13,455	37,139	..	—	..
8 Periyar	..	6,182	13,455	37,139	..	..	..
9 Tiruchirappalli	..	..	8,707	34,555	..	..	..
10 Pudukkottai	..	2,383	9,542	34,555	..	..	..
11 Thanjavur	..	2,347	9,542	33,315	..	..	..
12 Madurai	95	3,014	7,392	33,315	..	..	..
13 Dindigul Quaid-e-Milleth ..	99	3,014	7,392	33,315	17,155	16,829	16,937
14 Ramanathapuram	..	3,012	9,542	..	..	..	..
15 Kamarajar	89	3,014	7,055	33,315	..	..	..
16 Pasumpon Thevar Thirumagan	..	3,000	9,542	33,315	..	..	..
17 Tirunelveli Kattabomman ..	94	2,370	7,055	20,568	..	..	..
18 Chidambaranar	..	2,367	7,055	33,315	..	..	..
19 The Nilgiris	94	2,444	—	37,139	20,667	15,208	18,851
20 Kanniyakumari	111	1,906	—	20,568	..	..	..
STATE ..	89	3,017	9,542	33,315	20,196	15,917	18,421

TABLE V-A—cont.

Year: 1989-90

Yield rate: Kg./hect.

	District.	Sweet Potato.	Banana.	Mango.	Citrus fruits.	Cashewnut.
	(1)	(2)	(3)	(4)	(5)	(6)
1	Chengai-Anna	19,410	39,054	7,975	1,872	19
2	South Arcot	19,410	31,105	1,713	1,872	120
3	North Arcot Ambedkar	19,410	31,105	1,860	1,872	248
4	Thiruvannamalai Sambuvarayar ..	19,410	39,054	1,860	1,872	248
5	Salem	19,410	39,562	13,253	1,872	..
6	Dharmapuri	19,410	39,562	13,253	1,872	122
7	Coimbatore	19,410	39,562	7,975	1,872	122
8	Periyar	19,410	39,054	7,975	1,872	122
9	Tiruchirappalli	19,410	46,754	1,128	1,872	120
10	Pudukkottai	19,410	39,054	7,975	1,872	135
11	Thanjavur	19,410	26,191	7,685	1,872	141
12	Madurai	19,410	22,651	1,244	1,872	462
13	Dindigul-Quaid-e-Milleth	19,410	22,651	5,136	1,872	222
14	Ramanathapuram	19,410	39,054	7,975	1,872	156
15	Kamarajar	19,410	39,054	7,975	1,872	122
16	Pasumpon Thevar Thirumagan ...	19,410	39,054	7,975	1,872	95
17	Tirunelveli Kattabomman	19,410	45,561	1,957	1,872	18
18	Chidambaranar	19,410	45,561	7,975	1,872	27
19	The Nilgiris	19,410	39,054	7,975	1,872	122
20	Kanniyakumari	19,410	45,561	2,517	1,872	148
	State ...	19,410	39,320	7,152	1,872	**122**

TABLE V-A—cont.

NON-FOOD CROPS.

kg. hec.

District. (1)	Cotton (in terms of Lint). Irrigated. (2)	Cotton Un-irrigated. (3)	Cotton Combined. (4)	Mesta. (5)	Groundnut (nuts in shell). Irrigated. (6)	Groundnut Un-irrigated. (7)	Groundnut Combined. (8)
1 Chengai-Anna	441	220	307	816	1,621	1,003	1,412
2 South Arcot	569	220	505	..	1,627	1,093	1,277
3 North Arcot–Ambedkar	441	220	307	889	962	1,060	1,040
4 Thiruvannamalai-Sambuvarayar	441	..	307	389	962	1,060	1,040
5 Salem	347	291	324	789	2,175	853	1,033
6 Dharmapuri	496	220	393	..	1,722	1,323	1,353
7 Coimbatore	503	247	425	..	1,981	1,154	1,402
8 Periyar	306	220	306	..	2,114	1,154	1,429
9 Tiruchirappalli	..	251	251	..	1,715	545	768
10 Pudukkottai	419	220	419	..	1,701	851	1,025
11 Thanjavur	419	..	419	..	1,584	873	1,279
12 Madurai	323	151	230	..	2,053	1,112	1,484
13 Dindigul–Quaid-e-Milleth	631	244	416	..	2,053	1,220	1,529
14 Ramanathapuram	441	54	247	..	1,691	1,052	1,105
15 Kamarajar	384	232	262	..	2,020	846	944
16 Pasumpon–Thevar Thirumagan	441	220	307	..	2,030	548	661
17 Thirunelveli–Kattabomman	583	415	495	..	2,185	1,009	1,695
18 Chidambaranar	583	171	194	..	2,185	1,009	1,304
19 The Nilgiris	..	..	..	..	1,691	1,009	1,193
20 Kanniyakumari	..	220	307	..	..	1,009	1,103
State	441	220	307	823	1,691	1,009	1,193

TABLE V-A—cont.

Year : 1989-90
Yield rate in : kg./hect.

District.	Gingelly.			Sunflower.			Castor.
	Irrigated.	Un-irrigated.	Combined.	Irrigated.	Un-irrigated.	Combined.	
(1)	(2)	(3)	(4)	(5)	(6)	(7)	(8)
1 Chengai-Anna	348	335	341	..	517	581	160
2 South Arcot	589	335	361	902	517	581	666
3 North Arcot-Ambedkar	544	279	464	902	517	581	398
4 Thiruvannamalai-Sambuvarayar	544	279	464	902	..	581	398
5 Salem	565	267	450	741	557	649	297
6 Dharmapuri	527	267	267	902	1,073	1,073	349
7 Coimbatore	527	491	496	929	608	728	371
8 Periyar	621	491	591	1,347	..	1,347	268
9 Tiruchirappalli	413	230	242	1,347	730	813	345
10 Pudukkottai	225	234	231	..	517	581	333
11 Thanjavur	413	295	295	902	..	581	385
12 Madurai	225	181	186	990	407	472	151
13 Dindigul-Quaid-e-Milleth	225	181	196	990	816	886	423
14 Ramanathapuram	527	113	161	..	517	581	..
15 Kamarajar	527	119	125	990	443	443	117
16 Pasumpon-Thevar Thirumagan	527	279	324	..	517	581	..
17 Tirunelveli-Kattaboman..	527	240	314	990	584	584	244
18 Chidambaranar	527	362	362	902	399	399	229
19 The Nilgiris	..	..	..	..	..	..	..
20 Kanniyakumari	..	279	324	..	..	..	..
State ..	527	279	324	902	517	581	307

TABLE V-A. CONCULDED.

	District.	Rapeseed and Mustard.	Tobacco.	Indigo (Dyes)
	(1)	(2)	(3)	(4)
1	Changai-Anna	233	....	....
2	South Arcot	286	1,256	30
3	Nerth Arcot-Ambedkar	233	1,365	....
4	Thiruvannamalai-Sambuvarayar	233	1,635	30
5	Salem	240	990	30
6	Dharmapuri	243	1,273	....
7	Coimbatore	....	1,591	....
8	Periyar	239	1,632	....
9	Tiruchirappalli	226	1,200	....
10	Pudukkottai	....	....	....
11	Thanjavur	....	1,673	....
12	Madurai	....	2,444	30
13	Dindigul-Quaid-e-Milleth	....	1,271	....
14	Ramanathapuram	....	....	30
15	Kamarajar .. .. —	....	1,111	....
16	Pasumpon Thevar Thirumagan	....	....	....
17	Tirunelveli-Kattaboman	....	1,060	30
18	Chidambaranar	....	1,115	30
19	The Nilgiris — ... — — —	233	....	....
20	Kanniyakumari .. .. .. — —	....	....	....
	State	240	1,540	27

TABLE V B TOTAL OUTTURN OF CROPS IN EACH DISTRICT OF TAMIL NADU.

(IN TONNES)

Serial number and District.	Rice.			Total.	Wheat.
	Kar Kuruvai/ Sornawari.	Smba/ Thalady; Pishabnam.	Navarai Kodai.		
(1)	(2)	(3)	(4)	(5)	(6)
1 Chengai-Anna	90,100	3,56,770	1,83,570	6,30,440	..
2 South Arcot	60,250	4,32,540	2,52,130	7,44,920	..
3 North-Arcot Ambedkar	12,810	73,700	49,700	1,36,210	..
4 Tiruvannamalai Sambuvarayar ..	32,380	77,470	49,990	1,59,840	..
5 Salem	11,880	1,70,820	24,640	2,07,340	30
6 Dharmapuri	15,360	78,610	37,570	1,31,540	..
7 Coimbatore	9,000	50,620	23,290	82,910	20
8 Periyar	2,56,50	1,96,950	20,420	2,43,020	..
9 Tiruchirappalli	15,530	33,38,200	47,610	4,01,340	...
10 Pudukkottai	4,070	1,62,850	64,710	2,31,630	..
11 Thanjavur	96,380	13,93,170	17,270	15,06,820	..
12 Madurai	9,090	4,11,760	93,530	5,14,380	...
13 Dindigul Quaid-e-Milleth	2,230	89,960	27,500	1,19,690	30
14. Ramanathapuram ..	180	1,21,080	49,230	1,70,490	..
15 Kamarajar	2,280	88,030	20,940	1,11,250	..
16 Pasumpon Thevar Thirumagan ..	..	1,63,320	180	1,63,500	..
17 Triunelveli Kattabomman.. ..	48,430	1,33,290	86,530	2,68,250	..
18 Chidambaranar	650	44,330	42,020	87,000	..
19 The Nilgiris	1,380	3,310	430	5,120	60
20 Kanniyalkumari	62,880	78,240	6,590	1,47,710	..
State ..	5,00,530	44,65,020	10,97,850	60,63,400	140

TABLE V-B—*cont.*

Year 1989-90.

(IN TONNES).

District.	Cholam.			Cumbu.		
	Irrigated.	Un-Irrigated.	Total.	Irrigated.	Un-Irrigated.	Total.
(1)	(2)	(3)	(4)	(5)	(6)	(7)
1 Chengai-Anna	370	360	730	5,080	470	5,550
2 South Arcot	220	18,770	18,990	13,320	72,200	85,520
3 North Arcot Ambedkar	590	42,580	43,170	42,200	1,970	6,170
4 Thiruvannamalai Sambuvarayar ..	2,220	10,320	12,540	4,550	4,430	8,980
5 Salem	24,930	36,560	61,490	13,570	11,650	25,220
6 Dharmapuri	880	5,7,070	57,950	5,910	1,400	7,310
7 Coimbatore	15,000	45,650	60,950	3,120	710	38,30
8 Periyar	10,270	16,790	27,060	2,280	8,380	10,660
9 Tiruchirappalli	5,520	1,52,660	1,58,180	5,400	36,290	41,690
10 Pudukkottai	5,320	1,880	7,200	2,470	390	2.860
11 Thanjavur	..	..	..	310	100	410
12 Madurai	26,500	42,820	69,320	8,650	7,970	16,620
13 Dindigul Quaid-e-Millet	18,860	1,00,820	1,19,680	10,630	5,270	15,900
14 Ramanathapuram	280	3,280	3,560	590	1,240	1,830
15 Kamarajar	1,050	9,160	10,210	4,390	12,510	16,900
16 Pasumpon Thevar Thirumagan ..	400	820	1,220	50	110	160
17 Triunelveli Kattabomman.. ..	10,940	4,540	15,480	1,900	1,060	2,960
18 Chidambaranar	30	27,090	27,120	330	37,830	38,160
19 The Nilgiris	..	..	..	30	..	30
20 Kanniyumari	..	@	@	..	..	..
State ..	1,23,680	5,71,170	6,94,850	86,780	2,03,980	2,90,760

@ Production less than 5 tonnes.

Table V-B—*cont.*

Year ; 1989-90

(IN TONNES).

District.	Ragi.			Maize.	Korra.		
	Irrigated.	*Un-irrigated.*	*Total.*		*Kharif.*	*Rabi.*	*Total.*
(1)	(2)	(3)	(4)	(5)	(6)	(7)	(8)
1 Chengai-Anna ..	8,220	1,410	9,630	..	10	..	10
2 South Arcot ..	17,430	5,990	23,420	150	290	20	310
3 North Arcot Ambedkar.	19,740	1,640	21,380	720	90	..	90
4 Thiruvannamalai - Sambuvarayar.	14,280	7,610	21,890	770	30	..	30
5 Salem	26,240	23,430	49,670	3,090	1,850	..	1,850
6 Dharmapuri ..	32,090	119,740	151,830	240	170	..	170
7 Coimbatore ..	1,090	740	1,830	21,310	50	@	50
8 Periyar	4,560	14,080	18,640	3,100	110	@	110
9 Tiruchirappalli ..	1,510	1,600	3,110	60	130	..	130
10 Pudukkottai ..	4,320	3,480	7,800	4,130	2,050	100	2,150
11 Thanjavur	570	80	650	2,610	..	..	..
12 Madurai	1,800	930	2,730	2,460	240	..	240
13 Dindigul Quaid-e-Milleth.	910	930	1,840	14,300	130	10	140
14 Ramanathapuram	1,920	7,290	9,210	..	120	50	170
15 Kamarajar	7,540	130	7,670	580	30	..	30
16 Pasumpon Thevar Thirumagan.	1,860	1,360	3,220	...	FX	..	FF
17 Tirunelveli Kattabomman	6,530	..	6,530	30		FX	FX
18 Chidambaranar ...	1,800	230	2,030	30	..	170	170
19 The Nilgiris ..	—	130	130	...	10	..	10
20 Kanniakumari ..	—	...	—	..	..	..	..
..	152,410	190,800	343,210	53,580	5,310	350	5,660

TABLE V-B—*cont.*

TOTAL OUTTURN OF CROPS IN EACH DISTRICT OF TAMIL NADU—*cont.*

Year : 1989-90

(In TONNES).

Serial number and district.	*Varagu.*			*Samai.*		
	Kharif.	*Rabi.*	*Total.*	*Kharif.*	*Rabi.*	*Total.*
(1)	(2)	(3)	(4)	(5)	(6)	(7)
1 Chengai Anna	290	10	300	..	..	..
2 South Arcot	11,630	10	11,640	950	..	950
3 North Arcot-Ambedkar	920	..	920	3,860	..	3,860
4 Thiruvannamalai-Sambuvarayar	200	..	200	3,650	50	3,700
5 Salem	4,460	..	4,460	4,640	..	4,640
6 Dharmapuri	3,910	@	3,910	35,770	..	35,770
7 Coimbatore	50	..	50	560	10	570
8 Periyar	20	..	20	770	30	800
9 Tiruchirappalli	21,840	@	21,840	1,560	..	150
10 Pudukkottai	60	..	60	..	..	..
11 Thanjavur	510	10	520	..	..	..
12 Madurai	6,270	..	6,270	6,110	..	6,110
13 Dindigul-Quaid-e-Milleth ..	1,690	110	1,800	2,850	860	3,710
14 Ramanathapuram..	670	110	780	130	..	130
15 Kamarajar	2,850	..	2,850	90	..	90
16 Pasumpon Thevar Thirumagan ..	480	30	510	10	..	10
17 Tirunelveli-Kattabomman ..	..	20	20	..	220	220
18 Chidambaranar	..	..	..	..	..	..
19 The Nilgiris	10	..	10	10	..	10
20 Kanniyakumari	..	..	..	..	..	..
State ..	55,860	300	56,160	60,960	1,180	62,140

TABLE V-B—*cont.*

TOTAL OUTTURN OF CROPS IN EACH DISTRICT OF TAMIL NADU—*cont.*

Year : 1989-90

(IN TONNES)

Serial number and district.	*Other Cereals.*	*Total Cereals.*	*Bengal gram.*	*Red gram.*	*Green gram.*	*Black gram.*
(1)	(2)	(3)	(4)	(5)	(6)	(7)
1 Chengai-Anna	@	646,660	..	730	630	530
2 South Arcot	..	885,900	@	5,190	5,360	31,970
3 North Arcot-Ambedkar	190	212,710	@	14,010	1,130	1,640
4 Thiruvannamalai-Sambuvarayar	70	208,020	10	10,640	1,610	4,410
5 Salem	870	358,660	430	13,300	6,480	10,800
6 Dharmapuri	30	3,88,750	10	7,220	870	880
7 Coimbatore	40	171,560	2,740	2,610	1,750	3,010
8 Periyar	10	303,420	10	640	1,010	550
9 Tiruchirappalli	@	627,910	50	7,530	2,380	7,420
10 Pudukkottai	..	255,830	..	3,890	250	3,380
11 Thanjavur	..	511,010	..	360	20,900	45,730
12 Madurai	6,260	624,390	..	4,570	3,380	2,570
13 Dindigul-Quaid-e-Milleth ..	400	277,490	50	1,460	1,300	1,450
14 Ramanathapuram	2,040	188,210	..	520	1,380	1,840
15 Kamarajar	1,610	151,190	30	1,970	2,900	4,900
16 Pasumpon Thevar Thirumagan	200	168,820	..	350	40	200
17 Tirunelveli-Kattabomman ..	140	293,630	@	60	960	9,760
18 Chidambaranar	1,230	155,750	90	90	2,400	10,280
19 The Nilgiris	..	5,370	..	..	..	..
20 Kanniyakumari	..	147,710	..	10	..	1,640
State ..	13,090	7582,990	3,420	74,580	54,730	142,960

TABLE V—*cont.*

TOTAL OUTTURN OF CROPS IN EACH DISTRICT OF TAMIL NADU—*cont.*

Year : 1989—90

(IN TONNES).

Serial number and District.	*Horse gram.*	*Other pulses.*	*Total pulses.*	*Total food grains.*
(1)	(2)	(3)	(4)	(5)
1 Chengai-Anna	150	160	2,200	648,860
2 South Arcot	1,100	1,410	45,030	930,930
3 North Arcot-Ambedkar	1,450	570	18,800	231,510
4 Thiruvannamalai-Sambuvarayar	1,160	650	18,480	226,500
5 Salem	4,900	1,360	37,270	395,930
6 Dharmapuri	17,370	2,330	28,680	417,430
7 Coimbatore	1,540	3,220	14,870	186,430
8 Periyar	1,400	2,590	6,200	309,620
9 Tiruchirappalli	1,450	640	19,170	647,080
10 Pudukkottai	310	310	8,140	263,970
11 Thanjavur	1,030	3,240	71,260	1582,270
12 Madurai	290	1,530	12,340	636,730
13 Dindigul-Quaid-e-Milleth	3,300	1,960	9,520	287,010
14 Ramanathapuram	60	280	4,080	192,290
15 Kamarajar	70	810	10,680	161,870
16 Pasumpon Thevar Thirumagan	70	140	830	169,620
17 Tirunelveli-Kattabomman	230	290	11,360	304,930
18 Chidambaranar	100	210	13,170	168,920
19 The Nilgiris	..	30	30	5,400
20 Kanniyakumari	40	50	1,740	149,450
State	36,020	21,780	333,760	7916,750

TABLE—V-B—*cont.*

TOTAL OUTTURN OF CROPS IN EACH DISTRICT OF TAMIL NADU—*cont.*

Year : 1989–90.

(IN TONNES.)

Serial number and District.	*Sugarcane.*		*Chillies.*	*Pepper.*	*Coriander.*	*Cloves.*
	in terms. of cane.	*in terms. of gur.*				
(1)	(2)	(3)	(4)	(5)	(6)	(7)
1 Chengai-Anna	11,08.510	1,18,740	1,050	..	£	..
2 South Arcot	55,47,160	5,94,210	810	..	2,410	..
3 North Arcot-Ambedkar	16,14,800	1,64,370	500	..	70	..
4 Thiruvannamalai Sambuvarayar	9,61,890	1,03,040	740	..	20	..
5 Salem	20,09,890	2,15,300	940	60	90	20
6 Dharmapuri	9,81,230	1,05,110	590	..	150	..
7 Coimbatore	15,46,280	1,72,490	1,130	£	160	@
8 Periyar	19,12,060	2,02,530	1,140	..	10	..
9 Tiruchirappalli	20,26.490	2,17,080	10,760	..	7,210	..
10 Pudukkottai	2,36,550	25,340	300	..	£	..
11 Thanjavur	21,13,410	2,49,280	310	..	20	..
12 Madurai	11,89,350	1,42,530	1,180	20	£	..
13 Dindigul Quaid-e-Milleth ..	6,80,310	72,870	3,560	40	30	£
14 Ramanathapuram	10,280	1,100	4,950	..	870	..
15 Kamarajar	3,38,540	36,260	4,260	£	2,350	..
16 Pasumpon Thevar Thirumagan ..	4,59,190	49,190	1,790	..	30	..
17 Tirunelveli-Kattabomman ..	3,46,540	37,120	4,940	£	£	200
18 Chidambaranar	2,080	220	7,060	..	4,910	..
19 The Nilgiris	310	30	10	310	£	..
20 Kanniyakumari	730	80	50	10	..	450
State ..	2,30,85,600	25,06,890	46,070	440	18,330	670

£ Less than 5 tonnes.

@

TABLE V-B—*cont.*

TOTAL OUTTURN OF CROPS IN EACH DISTRICT OF TAMIL NADU—*cont.*

Year : 1989—90

(IN TONNES).

Serial number and District.	*Cardamom.*	*Ginger.*	*Garlic.*	*Tamarind.*	*Turmeric. (Dry).*
(1)	(2)	(3)	(4)	(5)	(6)
1 Chengai-Anna	..	..	..	460	10
2 South Arcot	..	..	..	1,520	4,780
3 North Arcot Ambedkar	..	..	..	2,520	1,360
4 Thiruvannamalai-Sambuvarayar	..	20	10	480	920
5 Salem	10	..	..	790	6,800
6 Dharmapuri	..	60	80	5,910	4,400
7 Coimbatore	80	..	..	1,190	10,550
8 Periyar	..	..	60	120	41,710
9 Tiruchirappalli	..	..	20	2,830	2,700
10 Pudukkottai	..	..	..	280	..
11 Thanjavur	..	60	..	1,690	220
12 Madurai	180	..	..	6,320	60
13 Dindigul-Quaid-e-Milleth	40	40	3,580	7,880	280
14 Ramanathapuram	..	..	..	820	10
15 Kamarajar	30	..	..	1,270	10
16 Pasumpon Thevar-Thirumagan	..	..	..	500	..
17 Tirunelveli-Kattabomman	100	..	..	950	80
18 Chidambaranar	..	..	..	560	20
19 The Nilgiris	80	9,070	2,210	..	140
20 Kanniyakumari	10	310	..	3,600	..
STATE ..	530	9,560	5,960	39.690	74,050

TABLE V-B—*cont.*

TOTAL OUTTURN OF CROPS IN EACH DISTRICT OF TAMIL NADU—*cont.*

Year: 1989-90

(IN TONNES)

District.	*Tapioca.*	*Potatoes.*			*Onion.*
		Summer.	*Winter.*	*Total.*	
(1)	(2)	(3)	(4)	(5)	(6)
1 Chengai-Anna	3,760	..	..	..	560
2 South Arcot	4,45,440	..	..	..	1,790
3 North Arcot-Ambedkar	1,030	..	..	..	930
4 Thiruvannamalai-Sambuvarayar	2,170	..	..	..	2,290
5 Salem	14,69,720	..	80	80	39,670
6 Dharmapuri	2,58,890	1,520	820	2,340	3,770
7 Coimbatore	14,560	..	..	..	55,370
8 Periyar	9,400	..	..	..	14,830
9 Tiruchirappalli	1,04,980	..	..	..	44,950
10 Pudukkottai	70	..	..	..	10
11 Thanjavur	18,170	..	..	..	170
12 Madurai	530	..	..	..	7,840
13 Dindigul-Quaid-e-Milleth	2,430	12,150	23,880	36,030	34,490
14 Ramanathapuram	..	..	..	..	290
15 Kamarajar	130	..	..	..	11,450
16 Pasumpon Thevar Thirumagan	70	..	..	..	700
17 Tirunelveli-Kattabomman	4,190	..	..	..	10,650
18 Chidambaranar	270	..	..	..	4,730
19 The Nilgiris	3,970	88,870	32,580	1,21,450	..
20 Kanniyakumari	1,72,900	..	..	..	..
State	25,12,680	1,02,540	57,360	1,59,900	2,34,490

TABLE V-B—*cont.*

TOTAL OUTTERN OF CROPS IN EACH DISTRICT OF TAMIL NADU—*cont.*

Year : 1989-90.
(IN TONNES).

Serial number and district.	*Mango.*	*Banana.*	*Citrus fruit.*	*Cashew nuts (raw nuts).*	*Tobacco.*	*Sweet Potatoes.*
(1)	(2)	(3)	(4)	(5)	(6)	(7)
1 Chengai Anna	36,450	47,140	130	10	..	11,280
2 South Arcot	1,730	75,620	120	2,360	30	1,33,00
3 North Arcot Ambedkar	11,480	75,130	90	10	..	1,130
4 Tiruvannamalai Sambuvarayar ..	350	58,180	..	20	200	4,27ᴊ
5 Salem	6,640	74,660	1,860	..	320	2,120
6 Dharmapuri	2,43,250	44,090	140	£	20	190
7 Coimbatore	3,050	65,450	500	10	1,590	40
8 Periyar	740	1,04,630	180	£	10,160	190
9 Tiruchirappalli	1,410	4,95,930	1,160	2,340	50	14,290
10 Pudukkottai	2,350	13,340	20	1,110	..	..
11 Thanajvur	14,710	75,070	410	460	800	140
12 Madurai	9,900	46,170	610	60	20	1,320
13 Dindigul Quiad-e-Milleth ..	27,740	43,670	8,450	10	2,070	3,880
14 Ramanathapuram	580	3,590	.10	20	..	40
15 Kamarajar	6,450	26,460	200	£	10	1,240
16 Pasumpon Thevar Thirumagan ..	2,780	13,030	..£	350	..	60
17 Tirunelveli-Kattabomman.. ..	3,230	1,59,250	1,090	£	30	2,120
18 Chidambaranar	640	2,30,940	110	10	£	2,470
19 The Nilgiris	390	7,340	710	£	..	100
20 Kanniyakumari	4,550	90,610	70	260	..	..
State ..	3,78,420	17,50,860	15,830	7,030	16,300	58,180

£

TABLE V-B—*cont.*

TOTAL OUTRUN OF CROPS IN EACH DISTRICT OF TAMIL NADU—*cont.*

Year : 1989-90.

(IN TONNES).

Serial number and district.	*Cotton. Irrigated.	*Cotton. Unirrigated.	*Cotton. Total.	*Masta£*	*Indigo (dyes).*
(1)	(2)	(3)	(4)	(5)	(6)
1 Chengai Anna	450	10	460	10	..
2 South Arcot	29,540	2,510	32,050	..	@
3 North Arcot-Ambedkar	1,630	1,570	3,200	20	..
4 Thiruvannamalai-Sambuvarayar	640	..	640	40	..
5 Salem	32,780	15,270	48,050	90	@
6 Dharmapuri	30,650	8,110	38,760	..	..
7 Coimbatore	45,060	9,540	54,600	..	..
8 Periyar	16,610	530	17,140	..	..
9 Tiruchirappalli	..	24,330	24,330	..	..
10 Pudukkottai	3,890	10	3.900	..	..
11 Thanjavur	9,490	..	9,490	..	..
12 Madurai	30,500	17,140	47,640	..	@
13 Dindigul-Quaid-e-Milleth	15,610	6,480	22,090	..	..
14 Ramanathapuram	5,110	740	5,850	..	40
15 Kamarajar	21,190	55,420	76,610	..	..
16 Pasumpon Thevar Thirumagan	1,110	320	1,430	..	..
17 Tirunelveli-Kattabomman	34,660	28,000	62,660	..	10
18 Chidambaranar	8,830	49,980	58,810	..	20
19 The Nilgiris	..	..	..	..	..
20 Kanniyakumari	..	@	@	..	..
STATE	2,87,750	2,19,960	5,07,710	160	70

* in bales of 170 kg. lint each.

£ in bales of 180 kg. lint each.

@ Production less than 5 tonnes

TABLE V-B—*contd.*

TOTAL OUTTURN OF CROPS IN EACH DISTRICT OF TAMIL NADU—*contd.*

Year : 1989-90

(IN TONNES.)

District.	Groundnut.			Gingelly.		
	Irrigated.	*Un-irrigated.*	*Total.*	*Irrigated.*	*Un-irrigated.*	*Total.*
(1)	(2)	(3)	(4)	(5)	(6)	(7)
1 Chengai-Anna	61,310	27,430	88,740	420	430	850
2 South Arcot	91,650	1,16,970	2,08,620	2,000	9,930	11,930
3 North Arcot-Ambedkar ..	7,670	67,440	75,110	320	60	380
4 Thiruvannamalai-Sambuvarayar	30,620	98,180	1,28,800	900	220	1,120
5 Salem	40,520	1,02,150	1,42,670	2,590	770	3,360
6 Dharmapuri	8,220	81,420	89,640	30	750	780
7 Coimbatore	29,790	39,960	69,750	160	850	1,010
8 Periyar	37,700	52,160	89,860	4,960	1,200	6,160
9 Tiruchirappalli	20,620	28,090	48,710	500	3,920	4,420
10 Pudukkottai	15,350	29,940	45,290	230	420	650
11 Thanjavur	32,000	13,610	45,610	90	8,420	8,510
12 Madurai	35,110	28,820	63,930	200	1,250	1,450
13 Dindigul Quaid-e-Milleth ..	27,270	26,810	54,080	180	280	460
14 Ramanathapuram	1,470	11,400	12,870	160	260	420
15 Kamarajar	2,590	9,000	11,590	60	830	890
16 Pasumpon Thevar Thirumagan	1,940	6,760	8,700	@	80	80
17 Tirunelveli-Kattabomman ..	15,250	5,520	20,770	540	690	1,230
18 Chidambaranar	3,020	2,680	5,700	10	1,660	1,670
19 The Nilgiris	30	100	130	..	..	..
20 Kanniyakumari	..	900	900	..	10	10
State	4,62,130	7,49,340	12,11,470	13,350	32,030	45,380

TABLE—V-B.

District.	Sun Flower Irrigated.	Sun Flower Un-Irrigated.	Sun Flower Total.	Rapeseed and Mustard.	Year 1989—90 (In Tonne (Castor.
(1)	(2)	(3)	(4)	(5)	(6)
1 Chengai-Anna	..	*	*	..	*
2 South Arcot	10	270	280	30	160
3 North Arcot-Ambedkar	20	20	40	*	190
4 Thiruvannamalai-Sambuvarayar	..	..	*	10	20
5 Salem	180	650	1,530	60	3,690
6 Dharmapuri	10	450	460	90	120
7 Coimbatore	250	300	550	..	260
8 Periyar	260	..	260	30	420
9 Tiruchirappalli	210	970	1,180	10	320
10 Pudukkottai	..	*	*	..	..
11 Thanjavur	*	..	*	..	20
12 Madurai	110	240	450	..	80
13 Dindigul-Quaid-e-Milleth	160	260	420	..	50
14 Ramanathapuram	..	240	240	..	..
15 Kamarajar	20	610	630	..	10
16 Pasumpon Thevar Thirumagan	..	*	*	..	..
17 Tirunelveli-Kattabomman	60	190	250	..	100
18 Chidambaranar	10	1,810	1,820	..	40
19 The Nilgiris	..	..	..	*	..
20 Kanniyakumari	..	..	..	..	..
State	2,000	6,110	8,110	230	6,180

* Less than 5 tonnes.

ANNEXURE.

ESTIMATION OF NUMBER OF PALMS AND PRODUCTION IN RESPECT OF COCONUT AND ARECANUT ACCORDING TO SAMPLE SURVEY (FINAL)

COCONUT 1989-90

Serial number and district. (1)	Area under coconut in heactares. (2)	Estimated number of Plams in '000's. Bearing (3)	Non-bearing. (4)	Total (5)	Estimated production of nuts in lakhs. (6)	Yield rate in nuts/hec. (7)
I. Villages reported to growing Coconuts :						
1 Chengai-Anna	3,741	619	384	1,003	269	7,190
2 South Arcot	4,169	898	428	1,236	403	9,666
3 North Arcot-Ambedkar	13,540	2,589	999	3,588	1,337	9,874
4 Salem	10,636	2,552	618	3,170	1,267	11,912
5 Dharmapuri	14,247	2,703	1,529	4,232	1,751	12,290
6 Coimbatore	45,041	11,689	3,580	15,269	5,530	12,277
7 Periyar	13,386	3,250	967	4,217	1,575	11,766
8 Tiruchirappalli	8,725	2,212	851	3,063	824	9,444
9 Thanjavur	30,752	6,301	3,110	9,411	2,872	9,339
10 Pudukkottai	3,079	723	315	1,038	220	7,145
11 Madurai	12,781	2,424	1,053	3,477	1,260	9,858
12 Dindigul Quaid-e-Milleth ..	10,269	1,438	1,222	2,660	1,105	10,760
13 Ramanathapuram	7,217	871	999	1,870	139	1,926
14 Pasumpon Theavar Thirumagan	3,588	709	339	1,048	250	6,967
15 Kamarajar	4,171	683	293	976	245	5,873
16 Tirunelveli-Kattabomman ..	10,683	2,027	719	2,746	841	7,872
17 Chidambaranar	4,190	669	173	842	379	9,045
18 Kanniyakumari	20,214	4,333	1,085	5,418	2,483	12,283
19 The Nilgiris	35	0	9	9	..	..
Villages reported to be not growing Cocount.	5,398	973	431	1,404	274	5,075
State ..	2,25,862	47,663	19,104	66,767	23,024	10,195

AREOANUT—1989-90.

Serial number and District.	Area under Arecanut (in hectares).	Estimated number of Palms in '000's.			Estimated prdcuction of cured nuts in tonnes.	Yield rate of cured nuts in kg. per hectare.
		Bearing.	Non-bearing.	Total.		
(1)	(2)	(3)	(4)	(5)	(6)	(7)
1 Salem and Dharmapuri ..	1,196	1,898	300	2,198	1,267	1.059
2 Coimbatore and Periyar ..	1,322	2,058	332	2,390	1,076	814
3 Tiruchirapalli, Thanjavur, Madurai, Dindigul Quaid-e-Milleth and Tirunelveli-Kattabomman ..	295	317	50	367	183	620
4 Kanniyakumari	1,157	2,046	56	2,102	1,426	1,232
5 The Nilgiris	130	47	1	48	5	38
State ..	4,100	6,366	739	7,105	3,957	965

TABLE V-C. (IN TONNES).

NORMAL OUTTURN OF PRINCIPAL CROPS (AVERAGE OF 5 YEARS ENDING 1989-90) IN EACH DISTRICT OF TAMIL NADU.

District.	*Rice.*	*Cholam.*	*Cumbu.*	*Ragi.*	*Wheat.*	*Maize.*	*Korra.*
(1)	(2)	(3)	(4)	(5)	(6)	(7)	(8)
1 Chengai-Anna ..	644,762	652	3,860	8,700	..	..	44
2 South Arcot ..	830,476	30,234	109,174	19,428	..	50	248
3 North Arcot-Ambedkar ..	434,020	50,246	13,554	30,786	..	1,018	174
4 Tiruvannamalai-Sambuvarayar ..	xx	xx	xx	xx	xx	xx	xx
5 Salem ..	158,918	71,866	23,648	50,276	24	2,484	2,274
6 Dharmapuri ..	123,712	63,776	10,258	119,862	..	402	244
7 Coimbatore ..	82,308	73,608	4,804	3,266	42	16,080	236
8 Periyar ..	185,570	35,322	10,502	21,772	..	2,568	136
9 Tiruchirappalli ..	341,536	142,798	44,598	3,124	..	366	138
10 Pudukkottai ..	239,818	5,028	3,280	6,976	..	4,948	442
11 Thanjavur ..	1339,300	18	936	1,096	..	3,134	..
12 Madurai ..	338,906	50,558	12,386	3,688	..	1,404	136
13 Dindigul Quaid-E-Milleth ..	92,992	106,896	17,538	2,432	52	6,508	228
14 Ramanathapuram ..	131,284	2,832	3,564	10,852	..	..	138
15 Kamarajar ..	86,578	8,592	13,656	8,752	..	500	30
16 Pasumpon Thevar Thirumagan ..	136,282	1,606	406	5,916	..	20	4
17 Tirunelveli Kattabomman ..	248,846	12,904	3,292	5,520	..	54	10
18 Chidambaranar ..	84,180	19,944	37,040	3,880	..	54	146
19 The Nilgiris ..	4,750	18	32	394	106	..	8
20 Kanniyakumari ..	112,506	22	..	..	..	..	..
State ..	5616,744	676,920	312,528	306,720	224	39,590	4,696

TABLE V-C.—*cont.*

(PRODUCTION IN TONNES)

District.	*Varagu.*	*Samai.*	*Other Cereals.*	*Total Cereals.*	*Bengal-gram.*	*Green-gram.*	*Black-gram.*
(1)	(2)	(3)	(4)	(5)	(6)	(7)	(8)
1 Chengai-MGR	272	24	...	658,314	92	708	790
2 South Arcot	12,224	1,048	14	1,002,896	10	3,158	17,334
3 North Arcot-Ambedkar 4 Tiruvannamalai-Sambuvarayar	2,006	13,146	122	545,072	12	1,120	2,332
5 Salem	7,370	7,278	968	325,106	466	5,708	8,154
6 Dharmapuri	7,174	43,990	48	369,466	12	932	1,136
7 Coimbatore	256	2,976	26	183,602	4,144	1,466	2,624
8 Periyar	42	1,176	24	257,112	30	746	536
9 Tiruchirappalli	33,574	3,446	8	569,588	38	1,068	4,810
10 Pudukkottai	8,588	166	...	269,246	—	486	2,898
11 Thanjavur	500	2	..	1,344,986	66	15,166	39,206
12 Madurai	7,494	4,708	5,908	425,188	—	2,474	2,304
13 Dindigul Quaid-E-Milleth	2,238	4,840	656	234,380	36	1,356	2,992
14 Ramanathapuram	892	92	2,700	152,354	—	378	996
15 Kamarajar	5,098	224	2,078	125,508	56	1,428	4,200
16 Pasumpon Thevar Thirumagan	1,014	22	208	145,478	—	56	314
17 Tirunelveli	72	840	1,026	272,624	4	608	7,336
18 Chidambaranar	56	36	1,082	146,418	82	1,792	7,156
19 The Nilgiris	2	22	8	5,340	—	—	—
20 Kanniyakumari	..	...	...	112,528	...	34	1,450
State	88,872	84,036	14,876	7,145,206	5,048	38,684	106,568

TABLE V-C—*cont.*

(PRODUCTION IN TONNES)

District.	Redgram.	Horsegram.	Other pulses.	Total pulses.	Total food grains.	Sugarcane. In terms of cane.	Sugarcane. In terms of gur.
(1)	(2)	(3)	(4)	(5)	(6)	(7)	(8)
1 Chengai-MGR	498	182	164	2,434	660,748	848,336	87,232
2 South Arcot	2,798	798	138	24,760	1,027,656	5,541,282	563,138
3 North Arcot-Ambedkar	15,442	4,230	706	23,842	568,914	2,868,888	297,658
4 Thiruvannamalai-Sambuvarayar	..	..	..	..	..	..	—
5 Salem	19,156	5,230	1,720	30,434	365,540	1,783,666	182,036
6 Dharmapuri	9,268	20,102	3,172	34,624	404,090	1,249,516	128,012
7 Coimbatore	2,112	5,300	3,310	18,956	202,558	1,547,382	160,302
8 Periyar	790	4,396	2,212	18,710	265,822	1,812,586	176,964
9 Tiruchirappalli	6,926	1,260	402	14,504	584,092	1,945,436	210,130
10 Pudukkottai	5,292	346	336	9,358	278,604	193,642	19,614
11 Thanjavur	304	214	5,068	60,024	1,405,010	1,693,936	168,494
12 Madurai	3,102	606	1,106	9,592	434,780	830,990	92,770
13 Dindigul Quaid-e-Milleth	1,736	4,586	1,632	12,338	246,718	632,974	56,778
14 Ramanathapuram	136	116	120	1,746	154,100	5,576	566
15 Kamarajar	1,350	130	580	7,744	133,252	229,822	22,770
16 Pasumpon Thevar Thirumagan	334	168	138	1,010	146,488	421,800	38,334
17 Tirunelveli-Kattabomman	152	602	304	9,006	281,630	232,538	23,222
18 Chidambaranar	112	172	292	9,606	156,024	1,716	17
19 The Nilgiris	..	6	40	46	5,386	1,706	168
20 Kanniyakumari	10	46	50	1,590	114,118	146	41
State ..	69,518	48,490	21,490	290,324	7,435,530	21,841,938	2,228,368

TABLE V-C—*cont.*

(PRODUCTION IN TONNES.)

District. (1)	*Cardamom.* (2)	*Coriander.* (3)	*Chillies.* (4)	*Tamarind.* (5)	*Turmeric.* (6)	*Sweet Potatoes.* (7)	*Potatoes.* (8)
1 Chengai-Anna	..	2	1,302	336	40	9,582	..
2 South Arcot	..	2,448	916	1,738	4,800	12,738	..
3 North Arcot-Ambedkar	..	104	1,184	2,996	3,950	2,880	..
4 Thiruvannamalai-Sambuvarayar	xx	xx	xx	xx	xx	xx	xx
5 Salem	10	156	940	722	10,322	2,658	76
6 Dharmapuri	..	178	660	5,530	5,728	1,458	8,122
7 Coimbatore	88	138	1,740	1,018	21,520	54	..
8 Periyar	..	10	1,212	86	54,976	194	..
9 Tiruchirappalli	..	8,508	8,432	3,490	5,820	15,308	..
10 Pudukkottai	..	..	352	504	44	132	..
11 Thanjavur	..	26	326	1,684	460	286	..
12 Madurai	176	14	1,264	5,606	150	2,544	..
13 Dindigul Quaid-e-Milleth	42	44	1,958	6,728	186	4,942	38,634
14 Ramanathapuram	..	1,432	4,534	790	8	72	..
15 Kamarajar	36	3,050	4,048	1,136	8	1 140	..
16 Pasumpon Thevar Thirumagan ..	..	34	1,326	298	..	90	..
17 Tirunelveli-Kattabomman ..	102	238	4,780	848	170	3.720	..
18 Chidambaranar	..	5,462	5,450	580	28	6,400	..
19 The Nilgiris	100	4	18	10	308	288	110,818
20 Kanniyakumari	12	..	14	3,576	2	4	..
State ..	566	21,848	49,456	37,676	1,08,520	64,490	157,650

TABLE V-C—*contd.*

(IN TONNES)

District.	Onion.	Tapioca.	Mango.	Banana.	Citrus fruits.
(1)	(2)	(3)	(4)	(5)	(6)
1 Chengai-Anna	140	6,028	18,782	47,496	288
2 South Arcot	2,230	4,32,736	4,068	54,454	602
3 North Arcot-Ambedkar }	2,798	4,100	28,054	1,33,770	406
4 Thiruvannamalai-Sambuvarayar }	xx	xx	xx	xx	xx
5 Salem	34,630	8,56,306	3,054	84,644	7,506
6 Dharmapuri	4,780	1,95,198	82,204	46,058	664
7 Coimbatore	37,930	20,582	1,542	68,518	770
8 Periyar	14,026	8,066	422	81,282	338
9 Tiruchirappalli	50,896	87,980	2,888	4,15,240	5,970
10 Pudukkottai	66	462	1,558	14,246	140
11 Thanjavur	840	15,846	14,462	95,400	1,496
12 Madurai	8,876	562	29,146	96,150	2,642
13 Dindigul Quaid-e-Milleth	31,190	3,110	25,690	61,784	33,494
14 Ramanathapuram	142	..	386	6,656	34
15 Kamarajar	10,926	60	3,848	22,426	924
16 Pasumpon Thevar Thirumagan	186	82	1,474	14,066	14
17 Tirunelveli-Kattabomman	11,474	5,440	9,822	1,38,888	5,180
18 Chidambaranar	4,204	390	482	1,99,026	358
19 The Nilgiris	76	7,742	266	7,802	2,432
20 Kanniyakumari	16	1,87,606	4,540	8,216	234
State	2,15,426	18,32,296	2,32,688	16,70,072	63,492

TABLE V.C.—cont.

(In Tonnes.)

Serial number.	District.	Gingelly.			Sunower			Castor.
		I.	UI.	Total	I	UI.	Total.	
(1)	(2)	(3)	(4)	(5)	(6)	(7)	(8)	(9)
1	Chengai-Anna	530	466	966	12	..	12	4
2	South Arcot	1,988	8,300	10,288	30	60	90	50
3	North Arcot-Ambedkar	812	452	1,264	10	6	16	150
4	Thiruvannamalai Sambuvarayar ..	..	..	..	...	...	...	...
5	Salem	1,120	824	1,944	456	528	984	2,774
6	Dharmapuri	28	862	890	14	316	330	860
7	Coimbatore	150	684	834	444	960	1,404	184
8	Periyar	4,258	862	5,120	176	2	178	438
9	Tiruchirappalli	792	5,984	6,776	148	684	832	250
10	Pudukkottai	268	462	720	8	6	14	8
11	Thanjavur	418	6,758	7,176	8	...	8	10
12	Madurai	306	1,368	1,674	84	444	528	84
13	Dindigul Quaid-e-Milleth	240	476	716	220	718	938	74
14	Ramanathapuram	94	466	560	..	116	116	..
15	Kamarajar	30	906	936	38	596	634	16
16	Pasumpon Thevar Thirumagan ..	44	110	154	...	2	2	..
17	Tirunelveli-kattabomman	216	854	1,070	82	320	402	46
18	Chidambaranar	96	1,538	1,634	6	898	904	28
19	The Nilgiris	..	...	...	...	...	..	..
20	Kanniyakumari	..	16	16	...	...	..	...
	State	11,390	31,378	42,768	1,736	5,656	7,392	4,976

I—Irrigated. UI—Un Irrigated.

TABLE V.C.– cont

(In Tonnes)

District.	Cotton.			Groundnut.		
	Irrgatea.	Un-rrigated.	Total.	Irrigated.	Uni-irrigated.	Total
(1)	(2)	(3)	(4)	(5)	(6)	(7)
1 Cnengai-Anna	350	58	408	67,350	24,570	91,920
2 South Arcot	27,186	1,510	28,696	1,11,602	98,210	2,09,812
3 North Arcot-Ambedker ..	2,282	532	2,814	71,126	1,38,656	20,9,782
4 Thiruvannamalai-Sambuvarayar ..	..	..	..	..	..	..
5 Salem	31,834	7,806	39,730	28,234	1,18,692	1,46,926
6 Dharmapuri	25,704	2,316	28,020	9,596	68,570	78,166
7 Coimbatore	49,294	5,612	54,906	27,404	35,166	62,570
8 Periyar	18,164	164	18,328	41,922	44,256	86,178
9 Tiruchirappalli	2,958	9,490	12,448	21,946	45,284	67,230
10 Pudukkottai	2,426	230	2,656	11,860	35,320	47,090
11 Thanjavur	12,504	20	12,524	31,794	17030	48,824
12 Madurai	43,114	9,910	53,024	18,636	22,224	40,860
13 Dindigul Quaid-e-Milleth ..	16,494	6,934	23,428	18,126	18,296	36,422
14 Ramanathapuram	1,656	888	2,544	614	7,006	7,620
15 Kamarajar	20,302	34,826	55,128	2,316	3,368	10,684
16 Pasumpon Thevar Thirumagan ..	636	176	812	2,138	8,820	10,958
17 Tirunelveli-Kattabomman ..	22,104	12,850	34,954	10,882	4,012	14,894
18 Chidambaranar	12,482	38,764	51,246	3,118	2,442	5,560
19 The Nilgiris	6	..	6	122	20	142
20 Kanniyakumari	4	..	4	254	778	1 032
State	2,89,500	1,32,176	4,21,676	4,79,040	6,97,630	11,76,670

I—Irrigated. UI—Un Irrigated

TABLE V-C—*concluded.*

(In tonnes.)

	District. (1)	*Rapeseed (Mustard)* (2)	*Tobacco (Cured leaf)* (3)
1	Chengai-Anna	—	..
2	South Arcot	12	46
3	North Arcot-Ambedkar	10	104
4	Thiruvannamalai Sambuvarayar	...	..
5	Salem	24	464
6	Dharmapuri	100	14
7	Coimbatore	..	1,944
8	Periyar	22	8,488
9	Tiruchirappalli	16	92
10	Pudukkottai	..	..
11	Thanjavur	..	752
12	Madurai	..	40
13	Dindigul Quaid-e-Milleth	..	1,548
14	Ramanathapuram	..	..
15	Kamarajar	..	10
16	Pasumpon Thevar Thirumagan	..	..
17	Tirunelveli-Kattabomman	..	76
18	Chidambaranar	..	..
19	The Nilgiris	..	...
20	Kanniyakumari	..	..
	State	184	13,578

TABLE VI. A.

STATEMENT SHOWING THE WEIGHTED AVERAGE PEACK MARKETING WHOLESALE PRICES (EXCLUDING TRANSPORT CHARGES) OF CERTAIN AGRICULTURAL COMMODITIES IN TAMIL NADU FOR THE YEAR 1989-90.

PRICES ARE IN RS. QUINTAL

Sl. No. District.	Padday II sort.	Cholam	Cumbu	Ragi	Wheat	Bengal gram.	Red gram (unhusked.)	Black gram.	Horsegram	Cane gur
(1)	(2)	(3)	(4)	(5)	(6)	(7)	(8)	(9)	(10)	(11)
1 Chengai M.G.R. ..	207.31	..	155.78	182.99	..	..	..	..	..	460.35
2 South Arcot ..	193.83	199.64	177.89	191.07	..	..	..	588.16	245.89	413.32
3 North Arcot ..	217.00	193.96	193.83	223.10	..	..	455.70	..	..	320.73
4 Salem	235.60	226.64	223.22	222.61	299.04	761.85	562.22	579.84	336.13	332.94
5 Dharmapuri	231.11	224.40	205.33	196.55	..	703.08	500.34	558.00	322.18	376.65
6 Coimbatore	..	199.43	187.61	202.22	276.65	712.03	..	572.56	341.63	372.76
7 Periyar	..	211.51	202.16	204.95	..	..	..	552.64	355.39	391.41
8 Tiruchirappalli ..	201.48	206.44	204.47	202.15	..	766.54	446.86	587.12	300.49	299.76
9 Pudukkottai	206.24	..	203.86	181.97	..	..	406.29	535.45	..	353.40
10 Thanjavur	193.47	..	193.99	212.43	..	..	..	594.81	..	401.08
11 Madurai	..	179.16	144.34	190.15	..	..	456.95	587.31	325.50	404.55
12 Dindigal Anna ..	..	200.79	191.40	217.62	273.99	800.05	460.30	596.52	303.73	318.25
13 Ramanathapuram ..	187.78	..	217.17	163.66	..	..	..	..	..	418.50
14 Kamarajar	..	179.42	190.12	186.42	..	688.79	692.56	585.57	336.66	356.89
15 Pasumpon	190.59	..	..	..	..	..	..	..	..	..
16 Tirunelveli-Kattabomman	171.59	177.74	178.48	181.17	..	..	..	592.41	..	474.30
17 Chidambaranar ..	..	180.83	179.62	197.70	..	..	..	570.92	..	438.43
18 The Nilgiris	..	..	..	217.75	..	..	..	..	..	431.66
19 Kanniyakumari ..	213.35	..	..	..	..	..	..	..	..	422.00
20 Thiruvannamalai ..	187.23	199.93	210.44	208.26	..	..	445.47	569.39	275.84	322.40
STATE WEIGHTED AVERAGE WHOLE SALE PRICE 1989-90	198.92	202.25	188.56	201.55	304.66	720.42	484.52	586.07	319.63	377.20

Sl. No.	District.	Ground nut Pods.	Maize	Chillies	Coriander	Green gram Unhusked.	Turmeric	Gingelly Seed	Cotton Kapas.	Cardamom	Tapioca
	(11)	(12)	(13)	(14)	(15)	(16)	(17)	(18)	(19)	(20)	(21)
1	Chengai M.G.R. ..	—	..	1,102.59	825.64	..	820.36	861.91		..	—
2	South Arcot ..	...	..	1,125.85	702.14	538.40	853.48	869.75	..	710.15	777.50
3	North Arcot ..	528.94	..	979.91	653.79	..	654.58	883.50	—	—	—
4	Thiruvannamalai ..	609.15	214.22	..	752.34	550.56	720.82	878.27	..	..	..
5	Salem	596.13	197.63	1246.08	548.70	654.60	744.00	861.79	548.00	..	..
6	Dharmapuri	553.35	..	1,211.45	695.51	—	...	859.73	—	—	...
7	Coimbatore	443.86	187.88	1,121.16	655.68	6777.51	..	833.90	756.97	..	..
8	Periyar	559.43	192.01	1,447.20	881.03	662.50	668.95	854.01	673.32	..	..
9	Tiruchirappalli ..	617.85	..	1,036.95	713.96	605.31	741.67	838.16	...	...	..
10	Pudukkottai	..	203.07	959.59	867.19	..	..	840.72	—	..	..
11	Thanjavur — ..	—	219.41	1,079.23	717.76	490.28	894.69	869.40	518.40	—	..
12	Madurai	632.91	203.92	1,015.85	755.24	609.79	694.46	825.13	773.06	..	104.63
13	Dindigul Anna ..	516.66	187.78	1,085.00	775.00	690.45	731.60	818.40	789.09	..	..
14	Ramanathapuram ..	635.50	..	1,002.34	744.00	..	..	724.59	558.07	..	..
15	Kamarajar	629.04	241.80	1,059.17	670.00	611.92	764.16	675.28	633.33	...	..
16	Pasumpon	605.96	..	950.66	...	...	—	...	—	...	..
17	Tirunelveli-Kattabomman	680.28	..	1,030.75	729.69	..	..	818.40	644.80	..	..
18	Chidambaranar ..	...	220.41	1,108.85	656.03	575.87	769.36	837.00	622.17	..	..
19	The Nilgiris	...	..	1,240.39	..	..	...	—	—	—	..
20	Kanniyakumari ..	..	..	1,170.25	722.39	..	..	..	..	..	88.35
	STATE WEIGHTED AVERAGE WHOLESALE RICE 1989-90	572.50	193.18	1,067.07	691.18	559.36	697.66	852.94	666.50	..	88.3

Sl. No.	District. (22)	Onion. (23)	Coconut 100 Nos. (24)	Potatoes (26)	Thinai (25)	Varagu (26)	Samai (27)	Coffee seeds (28)	Areca- (29)	Cashewnut (30)	Tobacco (chewing) (31)
1	Chengai-M.G.R. ..	83.70	192.51	..	..	..	..	..	..	..	..
2	South Arcot ..	124.74	159.43	..	..	..	..	..	..	..	..
3	North Arcot ..	101.58	134.83	..	..	..	..		..	..	..
4	Thiruvannamalai ..	89.90	141.85	..	..	..	..	..	..	..	..
5	Salem	99.64	144.15	165.33	..	..	..	..	..	..	..
6	Dharmapuri ..	112.76	153.92	163.17	..	..	201.32	..	..	..	..
7	Coimbatore	138.72	117.80	..	152.18	126.81	190.65	..	2199.88	..	854.51
8	Periyar	136.31	131.75	..	..	..	173.79	..	..	..	1,139.25
9	Tiruchirappalli ..	110.27	129.17	..	..	..	..	..	..	..	..
10	Pudukkottai	119.57	138.78	..	..	..	..	..	..	..	..
11	Thanjavur	132.57	102.14	..	..	..	..	..	..	..	..
12	Madurai	117.59	167.40	..	146.94	130.20	166.74	1,680.70	..	..	..
13	Dindigul-Anna ..	99.56	119.35	204.60	..	..	..	..	..	..	..
14	Ramanathapuram ..	..	128.34	..	..	..	..	..	..	..	..
15	Kamarajar	88.82	117.58	..	158.10	130.20	154.38	..	..	..	..
16	Pasumpon	152.79	..	..	..	..	..	..	..	..	..
17	Tirunelveli	100.44	118.11	..	..	..	..	..	..	..	..
18	Chidambaranar ..	92.12	147.06	..	..	..	..	..	..	..	..
19	The Nilgiris	..	..	202.95	..	..	..	..	2,159.53	..	..
20	Kanniyakumari ..	..	134.19	..	..	..	..	..	..	..	..
	STATE WEIGHTED AVERAGE WHOLESALE PRICE 1989-90	113.66	140.34	207.51	148.81	130.18	188.33	1680.70	2,176.88	..	1,100.72

Sl. No. District.	Banana	Castor seeds.	Garlic.	Palm Jaggery.	Brinjal.	Lady's Finger.	Cauli Flower.	Tomatoes	Green Peas.
	(32)	(33)	(34)	(35)	(36)	(37)	(38)	(39)	(40)
1 Chengai M.G.R.	—	—	..	..	120.28	186.00	..	171.12	—
2 South Arcot	44.99	—	..	465.00	136.40	186.00	..	181.35	..
3 North Arcot ..	63.00	511.49	..	581.25	128.51	131.75	279.00	132.74	734.70
4 Thiruvannamalai ..	49.90	—	372.00	438.64	158.10	..	..	139.50	—
5 Salem	73.67	518.26	..	381.30	186.00	162.75	..	174.38	..
6 Dharmapuri	—	524.85	..	—	152.52	169.06	..	135.70	—
7 Coimbatore	76.82	508.21	..	477.71	123.35	169.73	418.50	131.13	..
8 Periyar	74.10	525.41	449.34	338.79	112.93	186.00	..	91.90	—
9 Tiruchirappalli ..	41.17	497.57	483.60	423.15	98.31	186.00	171.12	142.60	..
10 Pudukkottai ..	33.45	—	..	..	125.55	135.51	..	—	—
11 Thanjavur	42.36	—	..	429.73	114.26	117.07	..	164.08	693.52
12 Madurai	67.22	484.76	..	437.10	..	..	..	148.51	605.90
13 Anna-(Dindigul) ..	67.22	495.99	418.50	..	..	176.70	..	137.95	..
14 Ramanathapuram ..	—	—	..	..	..	..	..	—	..
15 Kamarajar	80.66	515.22	..	451.36	92.23	136.40	..	125.55	..
16 Pasumpon	—	..	..	..	..	..	..	..	..
17 Tirunelveli	80.66	..	..	413.85	128.34	123.23	..	119.57	..
18 Chidambaranar ..	59.53	485.59	..	428.62	76.73	..	..	..	..
19 The Nilgiris	62.22	..	465.00	..	..	..	..	..	..
20 Kanniyakumari ..	42.41	..	..	48.10	..	..	—	—	..
STATE WEIGHTED AVERAGE WHOLE-SALE PRICE 1989-90.	55.65	517.03	436.43	441.12	15.25	128.94	289.54	142.58	678.04

TABLE VI-B.

STATE MONTHLY ANNUAL AVERAGE WHOLESALE PRICES OF ESSENTIAL COMMODITIES DURING JULY 1989 – JUNE 1990.

PRICES ARE IN Rs. Per Quintal.

Serial number.	Year and month.	Rice (Common).	Cholam.	Cumbu.	Ragi.	Bengal gram.	Black gram.	Greengram.	
(1)	(2)	(3)	(4)	(5)	(6)	(7)	(8)	(9)	(10)
1	1989 July	414.83	278·02	242.69	260.54	881.28	773.43	814.21	678·75
2	August	407.92	267.38	232.74	263.01	949.73	824.90	776.87	666.45
3	September	429.29	262.32	240.23	266.31	1,049.81	791·14	822.69	731.83
4	October	455.87	266·88	240.20	263.92	992.11	774.01	816·58	691.70
5	November	440.79	257.09	242.38	253.60	980·27	745.81	828.08	676.79
6	December	427.71	247.48	222.14	244.67	929.00	671.75	807.65	640.13
7	1990 January	425.42	232.61	229.41	240.73	920.50	675.32	831.39	587.67
8	February	402.52	232.05	236.56	238.36	829.12	708.95	882.09	649.33
9	March	404.47	228.01	229.43	240.55	835.92	760.69	851.26	647.94
10	April	391.46	236·61	231.45	234.02	869.80	756.64	819.94	696.80
11	May	407.93	237.45	234.34	240.66	883.86	769.61	774.50	699.44
12	June	419.51	223.09	228·16	234.92	922.35	780.25	769.03	752.83
	Annual Average—1989—90	412.91	254.81	237.54	251.23	897.23	753.57	837.62	644.61
	Annual Average—1988—89	371.15	218.88	214.38	230.30	793.24	676.19	812.83	633.57

Serial number.	Year and month.	Ground nut pods.	Gigelly seed	Tamarind.	Chillies.	Coriander.	Tarmeric.	Canegur.
(1)	(2)	(11)	(12)	(13)	(14)	(15)	(16)	(17)
1	1989 July	700.00	939.26	9.1190	1,831.40	856.08	903.00	497.75
2	August	660.00	1,010.59	895.24	1,788.17	819.20	889.00	538.88
3	September	725.00	1,130.26	947.22	1,713.97	880.91	902.95	522.79
4	October	650.00	1,070.89	970.77	1,578.23	850.02	885.95	583.16
5	November	652.31	938.97	961.54	1,438.39	890.21	890.95	585.24
6	December	598.15	1,000.88	950.00	1,239.92	928.18	885.95	484.59
7	1990 January	575.00	1,166.17	975.64	1,267.54	927.29	921.95	598.85
8	February	725.00	1,262.35	975.11	1,034.15	965.56	914.03	513.28
9	March	725.00	1,304.12	957.33	1,104.99	1,089.08	957.03	543.59
10	April	725.00	1,250.87	985.11	1,076.66	1,152.98	933.19	597.46
11	May	841.67	1,124.40	982.89	1,042.68	1,140.55	946.19	611.22
12	June	850.00	1,141.54	1,022.40	978.33	1,068.43	916.03	578.47
	Annual Average—1989—90	**653.39**	**1,052.43**	**948.27**	**1,583.99**	**920.70**	**904.48**	**515.90**
	Annual Average—1988—89	**567.41**	**837.45**	**969.15**	**2,350.00**	**787.95**	**1,029.75**	**426.22**

STATEMENT SHOWING THE CENTREWISE / /ANNUAL AVERAGE RETAIL PRICES OF FOODGRAIN AND SALT IN TAMIL NADU FOR THE YEAR 1989-90 (JULY to TO JUNE).

(PRICES ARE IN RS. PER KG.)

Serial number and name of the centre.	Rice. I Sort.	Rice. II Sort.	Cholam.	Cumbu.	Ragi.	Horsegram.	Salt.
(1)	(2)	(3)	(4)	(5)	(6)	(7)	(8)
Chengalpattu District—							
1 Kancheepuram ..	4.64	4.46	..	2.60	2.74	..	0.52
2 Redhills	5.11	4.56	..	2.52	2.89	..	0.61
3 Tiruvallur ..	4.63	4.50	..	2.43	2.53	..	0.60
4 Madurantagam ..	4.86	..	..	2.50	2.77	..	0.54
5 Tiruthani	4.48	..	..	2.45	2.62	..	0.60
District average	4.78	4.52	..	2.50	2.71	..	0.58
South Arcot district—							
6 Cuddalore ..	4.46	3,62	..	2.54	2.58	..	0.58
7 Panruti	4.69	3.92	..	2.55	2.84	4.25	0.52
8 Villupuram ..	4.95	4.00	..	2.52	2.78	..	0.50
9 Kallakurichi ..	4.99	4.42	2.68	2.50	2.94	4.44	0.60
10 Chidambaram ..	4.47	4.00	..	2.62	2.82	..	0.49
11 Virudhachalam ..	4.93	4.24	2.55	2.52	2.85	..	0.50
12 Tirukoilur.. ..	4.51	4.08	2,54	2.48	2.63	4.13	0.51
13 Gingee	4.59	4.21	2.68	2.54	2.74	3.00	0.54
14 Tindivanam ..	4.85	4.15	2.54	2.40	2.57	..	0.48
District average ..	4.72	4.09	2.62	2.52	2.75	4.27	0 53
Ambedkar district—							
15 Vellore	4.81	4.57	2.58	2.42	2.57	..	0.63
16 Vaniyambadi ..	..	4.75	..	2.77	2.79	..	0.60
17 Kudiyatham ..	4.80	4.64	2.68	2.59	2.73	5.33	0.57
18 Tirupattur ..	5.31	5.00	2.80	2.55	2.68	3.60	0.60
19 Arcot	4.90	4.52	2.62	2.46	2.60	..	0.62
20 Arakonam ..	4 09	..	..	2 42	2.57	4.00	0.69
District average ..	4.90	4.70	2.66	2.53	2.66	4.53	0.62

Tiruvannamalai-Sambuvarayar District—							
21 Tiruvannamalai ..	4.76	4.40	2.84	2.60	2.65	4.40	0.60
22 Arani	5.11	4.60	2.83	2.60	2,74	4.10	0.60
23 Cheyyar	4.53	4.32	2.64	2.58	2.97	4.06	0.56
24 Porur	4.43	4.31	2.82	2.71	2.48	..	0.58
District average ..	4.80	4.42	2.79	2.62	2.71	4.23	0.58
Salem District—							
25 Salem	5.29	4.77	2.80	2.64	2.87	5.50	0.51
26 Rasipuram ..	5.10	4.43	2.97	2.72	2.97	5.62	0.55
27 Namakkal ..	5.44	..	3.04	2.95	2.98	7.17	0.54
28 Athur	5.14	4.61	3.00	2.45	3.03	5.58	0.60
29 Tiruchengode ..	5.47	..	3.01	2.96	3.05	5.17	0.55
District average ..	5.29	4.60	2.96	2.74	2.98	5.80	0.55
Dharmapuri District—							
30 Dharmapuri ..	..	5.08	2.98	2.68	2.78	5.13	0.59
31 Krishnagiri ..	..	5.21	2.92	2.59	2.75	5.01	0.53
32 Osur	5.25	..	..	..	2.50	5.20	0.63
Distriat Average ..	5.25	5.12	2.95	2.64	2.68	5.11	0.58
Coimbatore District—							
33 Coimbatore ..	5.43	..	2.67	2.75	2.71	5.98	0.65
34 Pollachi	5.43	4.33	2.63	2.60	2.70	5.90	0.52
35 Tiruppur	5.08	..	2.88	2.81	3.03	6.40	0.59
36 Mettupalayam ..	5.08	..	2.79	2.78	2.80	5.88	0.55
37 Avinashi	5.50	..	2.81	2.76	2.91	6.00	0.56
38 Udumalpet ..	4.92	..	2.92	2.56	2.72	5.45	0.54
District average	5.23	4.33	2.78	2.71	2.81	5.93	0.57

(1)	(2)	(3)	(4)	(5)	(6)	(7)	(8)
Periyar District—							
39 Erode	5.28	..	3.05	2.80	3.07	5.93	0.53
40 Dharapuram ..	5.18	..	2.73	2.62	3.02	5.38	0.53
41 Gobichettipalayam ..	5.71	..	3.09	2.73	2.68	5.63	0.48
42 Bhavani	5.31	..	..	2.71	3.05	5.81	0.53
43 Kangayam	5.18	..	3.01	2.76	2.84	6.10	0.50
44 Vella Koil	5.26	..	2.89	2.67	2.98	6.02	0.55
45 Perundurai	5.21	..	2.77	2.65	2.80	5.79	0.52
46 Sathiyamangalam ..	5.53	..	..	..	2.30	5.74	0.49
District Average ..	5.33	..	2.94	2.71	2.91	5.81	0.52
Tiruchirappalli District—							
47 Tiruchirappalli ..	5.50	4.18	2.88	272	3.23	6.05	0.58
48 Karur	5.33	..	2.92	2.71	2.79	5.39	0.45
49 Lalkudi	4.88	3.73	3.05	3.00	3.20	6.19	0.60
50 Manachanallur ..	5.34	4.29	2.76	..	2.86	5.44	0.48
51 Manapparai ..	4.64	4.28	2.68	2.64	3.00	..	0.53
52 Jayakondam ..	4.51	3.81	3.06	2.13	2.43	7.70	0.50
District Average ..	5.04	4.02	2.88	2.64	2.91	6.17	0.52
Pudukkottai District—							
53 Pudukkottai ..	4.58	4.21	..	2.50	2.55	3.50	0.53
54 Alangudi	4.20	4.06	..	2.58	2.47	..	0.48
55 Aranthangi	4.63	4.40	..	2.37	2.95	4.55	0.48
District Average ..	4.48	4.18	..	2.48	2.65	4.47	0.50

(1)	(2)	(3)	(4)	(5)	(6)	(7)	(8)
Thanjavur District—							
56 Thanjavur	4.32	3.88	3.14	2.50	2.82	..	0.46
57 Kumbakonam ..	4.49	3.98	..	2.43	2.66	5.79	0.45
58 Koradacheri ..	4.32	3.83	..	2.88	..	3.67	0.50
59 Nagapattinam ..	4.39	3.93	..	3.04	3.83	..	0.50
60 Tiruvarur	4.32	3.85	..	2.83	3.48	..	0.43
61 Papanasam	4.29	4.08	..	..	..	..	0.51
62 Mayuram	4.07	3.70	..	..	..	6.63	0.56
63 Sirkali	4.54	3.83	..	3.00	3.00	5.45	0.67
64 Nannilam	4.57	4.05	..	2.73	3.27	8.00	0.53
65 Thiruthuraipoondi	4.27	3.74	..	3.01	3.29	6.50	0.40
66 Mannarkudi ..	4.11	3.69	..	2.55	2.52	6.17	0.40
67 Pattukkottai ..	3.86	3.60	..	2.71	2.91	5.50	0.55
District Average ..	4.30	3.85	3.14	2.77	3.08	5.83	0.52
Madurai District—							
68 Madurai	4.94	..	2.55	2.48	2.65	4.13	0.53
69 Theni..	5.05	..	2.84	3.41	2.51	6.20	0.55
70 Melur	4.98	..	2.73	2.65	2.62	6.51	0.55
71 Bodinaickanur ..	4.93	..	2.53	2.72	2.82	4.99	0.49
72 Chinnamanur ..	4.75	..	2.61	2.78	2.82	6.60	0.40
District Average ..	4.93	..	2.63	2.61	2.68	5.38	0.52
.Anna District—							
73 Dindigul	5.07	..	2.89	2.65	2.74	4.96	0.52
74 Palani	4.96	..	2.94	2.82	2.88	6.91	0.54
District Average ..	5.01	..	2.91	2.73	2.82	5.45	0.53

(1)	(2)	(3)	(4)	(5)	(6)	(7)	(8)
Ramanathapuram District—							
75 Ramanathapuram ..	4.78	4.43	2.75	2.55	2.51	..	0.55
76 Paramakudi ..	5.01	4.43	1.50	2.10	1.93	..	0.40
District Average	4.90	4.13	2.57	2.52	2.26	..	0.43
Kamarajar District—							
77 Virudhunagar ..	4.93	4.68	2.58	2.50	2.50	6.00	0.58
78 Rajapalayam ..	5.09	4.73	2.78	2.53	2.53	..	0.39
79 Srivilliputhur ..	5.18	..	2.84	2.63	2.85	5.53	0.44
District Average ..	5.07	4.70	2.74	2.55	2.63	5.56	0.47
Pasumpon Thevar Thirumagan District—							
80 Sivagangai ..	5.00	4.25	2.56	2.47	2.37	6.72	0.48
81 Singampuneri ..	4.63	4.32	2.60	2.40	2.53	..	0.47
District Average ..	4.81	4.28	2.58	2.43	2.45	6.72	0.47
Tirunelveli District—							
82 Tirunelveli ..	4.57	4.29	2.50	2.42	2.48	..	0.42
83 Sankarankoil ..	4.94	3.90	2.54	2.35	2.35	..	0.48
84 Sengottai ..	4.41	4.19	..	..	..	..	0.58
85 Tenkasi ..	4.56	4.26	..	..	..	..	0.52
86 Ambasamudram ..	4.38	4.08	..	..	..	7.52	0.43
District Average ..	4.58	4.22	2.52	2.39	2.39	7.52	0.49

(1)	(2)	(3)	(4)	(5)	(6)	(7)	(8)
Chidambaranar district—							
87 Tuticorin ..	4,66	4.63	2.53	2.48	2.68	..	0,53
88 Koilpatti	5.12	4.70	2.61	2.42	2.51	..	0.42
89 Tiruvaikundam ..	4.43	4.37	..	2.93	2.88	6.44	0.55
District Average ..	4.73	4.50	2.57	2.61	2.69	6.44	0,50
Kanniyakumari district—							
90 Nagercoil	5.00	4.79	4.25	2.78	3.03	6.17	0.48
91 Marthandam ..	..	4.94	..	3.48	3.48	..	0.57
92 Karungal ..	..	4.90	..	..	3.04	..	0.42
District Average ..	5.00	4.88	4.25	3.13	3.18	6.17	0.49
The Nilgiris district—							
93 Ootacamund ..	..	4.83	2.95	3.09	2.90	5.87	0.62
94 Cuddalore ..	5.16	4.71	..	..	3.02	5.65	0.56
95 Cunnore ..	5.64	4.70	2.78	..	2.78	5.88	0.57
District Average ..	5.50	4.74	2.86	3.09	2.90	5.80	0.58
96 Madras	5.20	4.98	2.82	2.73	2.80	5.67	0.68
District Average ..	5.20	4.98	2.82	2.73	2.80	5.67	0.68

TABLE VI—D.

CONSUMER PRICE INDEX NUMBERS FOR INDUSTRIAL WORKERS IN TAMIL NADU 1989—1990.

Year/Month.	*Madras.*		*Cuddalore.*		*Tiruchirappalli.*		*Madurai.*		*Coimbatore.*		*Nagercoil.*		*Connoor.*		*Salem.*
	1982=100	1960=100	1960=100	1935-36 100	1982=100	1960=100	1982=100	1960=100	1982=100	1960=100	1960=Aug. 100	1939=100	1982=100	1960=100	1982=100
(1)	(2)		(3)		(4)		(5)		(6)		(7)		(8)		(9)
1989—															
July	170	855	888	4,182	179	893	173	912	168	899	987	4,945	179	859	166
August	173	874	896	4,220	182	908	173	912	168	899	985	4,935	182	874	169
September	175	884	918	4,324	186	928	177	933	171	915	970	4,860	187	898	170
October	175	884	925	4,357	184	918	176	928	168	899	948	4,749	185	888	170
November	175	884	936	4,409	189	943	176	928	167	893	944	4,729	185	888	172
December	175	884	922	4,343	186	928	175	922	168	899	955	4,785	188	902	169
1990—															
January	174	879	896	4,220	186	928	175	922	166	888	963	4,825	187	898	166
February	176	889	911	4,921	187	933	178	938	168	899	977	4,895	188	902	169
March	177	894	920	4,333	195	973	181	954	171	915	975	4,885	188	902	171
April	177	894	937	4,413	194	968	181	954	170	910	989	4,955	187	898	169
May	179	904	931	4,385	194	968	184	970	173	926	994	4,980	190	912	172
June	182	919	938	4,418	191	953	185	975	174	931	992	4,970	194	931	712

TABLE VI-E.

CONSUMER PRICE INDEX NUMBERS FOR SELECTED ESSENTIAL ITEMS IN RURAL TAMIL NADU DURING 1989-1990.

Year/Month.	*Composit Index.*
(1)	(2)
July 1989	478.20
August 1989	485.63
September 1989	501.98
October 1989	506.45
November 1989	505.67
December 1989	494.26
January 1990	481.07
February 1990	482.37
March 1990	480.02
April 1990	483.52
May 1990	486.19
June 1990	493.88

TABLE V-II-A.

STATEMENT SHOWING INDEX NUMBERS OF WAGES PAID TO CERTAIN CATEGORIES OF AGRICULTURAL LABOURERS IN TAMIL NADU FOR THE YEAR 1989-90 (BASE YEAR 1970-100).

Months.	Plough men.	Sowers and Pluckers of Seedlings.		Tansplanters and Weeders.		Harvest of paddy and other Crops.		Other Agriculture activities.		Tending Cattle.	
		Men.	Women.	Men.	Women.	Men.	Women.	Men.	Women.	Men.	Women.
(1)	(2)	(3)	(4)	(4)	(6)	(7)	(8)	(9)	(10)	(11)	(12)
1989—											
July	565	602	585	691	627	537	460	694	577	515£	343*
August	574	611	589	691	629	543	462	722	593	515	343
September	577	621	599	718	645	571	490	725	599	515	343
October	577	621	603	722	647	589	510	727	601	515	343
November	580	630	609	727	648	615	523	746	611	515	343
December	538	584	603	717	599	581	533	715	598	515	343
1990—											
January	553	606	605	752	623	602	543	735	617	515	343
February	524	581	589	744	643	627	569	744	622	515	343
March	569	587	583	693	581	587	653	744	607	515	343
April	550	567	558	712	58	577	533	750	613	515	343
May	572	575	534	727	601	566	5	743	613	515	343
June	568	571	532	727	630	578	499	746	613	515	343

* July figures adopted months.

4.14. AVERAGE RATES OF DAILY WAGES PAID TO CERTAIN CATEGORIES OF AGRICULTURAL AND SKILLED LABOURERS 1989-90.

District.	Plough-men.	Sowers and Pluckers.		Translators and Weeders.		Reapers and Harvestors.		Tending Cattle.		Other Agricultural labourers.	
	Men.	Men.	Women.	Men.	Women.	Men.	Women.	Men.	Women.	Men.	Women.
(1)	(2)	(3)	(4)	(5)	(6)	(7)	(8)	(9)	(10)	(11)	(12)
1 Chengalpattu-MGR	11.17	13.21	9.06	12.02	10.27	14.61	12.17	9.00	..	15.70	6.00
2 South Arcot	11.04	14.18	9.17	12.13	7.70	14.55	9.72	10.00	5.00	13.89	9.93
3 North Arcot	12.47	11.46	9.71	5.90	8.97	15.16	11.11	..	..	14.50	7.00
4 Salem	15.58	14.54	8.52	10.49	9.17	11.56	10.49	6.65	2.47	18.92	9.53
5 Dharmapuri	12.14	13.69	7.18	10.46	6.99	14.04	9.62	12.00	..	16.82	9.92
6 Coimbatore	13.79	14.84	11.32	17.06	10.91	17.84	11.43	..	..	16.84	11.61
7 Periyar	17.25	19.36	11.05	18.12	12.26	19.69	11.99	7.65	..	20.66	12.12
8 Tiruchirappalli	14.02	13.94	8.15	13.76	7.79	15.94	10.03	6.00	..	15.77	7.85
9 Pudukkottai	12.14	12.00	7.40	13.25	6.72	14.27	9.75	..	..	14.49	9.22
10 Thanajvur	15.70	14.74	9.50	13.21	10.69	20.06	12.43	..	..	15.29	8.63
11 Madurai	15.77	14.64	8.92	15.55	9.33	15.78	11.05	7.75	..	15.81	7.27
12 Dindigul-Anna	15.58	12.10	8.80	13.24	8.00	16.17	12.84	..	..	16.28	7.38
13 Ramanathapuram	12.72	15.78	8.89	10.50	9.27	11.04	8.10	3.50	..	20.71	..
14 Kamarajar	15.25	15.94	8.68	15.76	9.20	14.03	10.27	..	..	16.31	8.83
15 Pasumpon Thevar Thirumagan	15.41	15.51	11.36	13.40	10.30	17.87	12.44	9.50	5.00	19.02	8.81
16 Nellai-Kattabomman	16.10	15.37	10.86	11.78	10.32	20.14	14.24	10.80	..	18.51	11.00
17 V.O. Chidambaranar	16.13	11.81	12.14	15.86	10.92	22.22	12.37	..	..	18.38	8.07
18 Kanniyakumari	21.19	20.55	13.85	14.10	13.16	25.80	20.52	..	..	34.63	12.25
19 The Nilgiris	16.09	15.85	13.60	15.00	14.26	19.50	14.66	..	..	20.93	15.51

TABLE VII—A.

STATEMENT SHOWING THE AVERAGE RATES OF WAGES PAID TO CERTAIN CATEGORIES OF AGRICULTURAL LABOURERS IN TAMIL NADU FOR THE YEAR 1989-90.

Months.	Ploughmen.	Sowers and Pluckers Seedings.		Transplanters and Weeders.		Harvest of Paddy and other Crops.		Other Agriculture activitis.		Tending Cattle.	
		Men.	Women.	Men.	Women.	Men.	Women.	Men.	Women.	Men.	Women.
(1)	(2)	(3)	(4)	(5)	(6)	(7)	(8)	(9)	(10)	(11)	(12)
1989—											
July	14.22	14.56	9.63	12.59	10,40	16.33	10.13	17.00	9.07	8.09	4.16
August	14.53	12.82	8.39	12.80	9.20	16.57	10.06	17.06	7.75	8.09	4.16
September	14.80	13.23	10.27	14.39	9.63	16.50	11.63	17.88	8.76	8.09	4.16
October	14.82	14.69	9.90	14,96	9.73	14.69	9.92	17.90	10.10	8.09	4.16
November	15.03	15.54	9.56	12.85	10.30	16.26	11.96	18.46	9.47	8.09	4.16
December	13.87	14.13	9.68	13.71	8.48	17.32	11.77	17.38	9.03	8.09	4.16
1990—											
January	14.10	15.58	9.73	14.84	9.64	17.80	12.85	17.64	9.21	8.09	4.16
February	14.23	15.75	8.57	14.21	9.64	17.49	13.34	18.14	9.18	8.09	4.16
March	13.91	14.08	8.54	14,24	9.37	17,80	11.94	18.56	9.55	8.09	4.16
April	14.61	13.17	8.58	15.65	9,95	15.93	12.00	18.54	9.15	8.09	4.16
May	15.20	14.34	7.93	14.38	10.00	16.41	10.89	18.50	9.09	8.09	4.16
June	14.78	14.78	8.82	14.97	9.97	15.55	10,86	19.10	9.27	8.09	4.16

F. No. 109585/*R*/91, *dated 30th September* 1991.

TABLE VII—B.

STATEMENT SHOWING THE AVERAGE RATE OF DAILY WAGES PAID TO CERTAIN CATEGORIES OF LABOURERS FOR THE MONTH OF JULY 1989.

Districts.	*Ploughmen.*	*Sowers and Pluckers of Seedlings.*		*Transplanters and Weeders.*		*Harvest of Paddy and other crops.*		*Other Agricultural labourers.*		*Tending Cattle.*	
		Men.	*Women.*	*Men.*	*Women.*	*Men.*	*Women.*	*Men.*	*Women.*	*Men.*	*Women.*
(1)	(2)	(3)	(4)	(5)	(6)	(7)	(8)	(9)	(10)	(11)	(12)
1 Chengalpattu-M.G.R.	10.50	13.90	8.85	10.15	14.60	15.50	12.80	12.00	6.00	9.00	..
2 South Arcot	12.35	15.20	11.75	13.65	9.15	14.65	9.05	13.70	6.70	10.00	5.00
3 North Arcot Ambedkar	18.60	10.60	8.50	..	23.65	13.95	10.60	13.70	6.65	..	..
4 Salem	13.85	15.35	9.10	11.30	9.95	15.00	10.00	18.45	10.35	6.65	2.47
5 Dharmapuri	10.35	12.30	6.95	..	6.80	16.00	12.00	15.85	9.35	12.00	..
6 Coimbatore	13.25	15.00	10.15	15.00	9.75	15.80	9.45	16.15	10.05	..	..
7 Periyar	18.80	16.30	9.75	7.15	9.85	17.30	9.65	18.25	10.42	7.65	..
8 Tiruchirappalli	12.60	13.55	6.65	14.00	7.15	12.20	10.30	15.65	8.20	6.00	..
9 Pudukkottai	11.55	12.50	8.20	14.00	6.65	..	..	14.50	12.00	..	..
10 Thanjavur	13.30	14.55	7.00	15.00	9.35	..	7.50	13.70	7.80	..	..
11 Madurai	14.06	14.50	9.35	14.85	10.90	12.50	8.30	13.90	6.35	7.75	..
12 Dindigul-Anna	14.10	10.00	6.15	12.50	6.80	..	10.50	17.45	7.00	..	..
13 Ramanathapuram	11.30	..	10.00	..	10.00	..	..	19,35	..	3.50	..
14 Kamarajar	13.70	15.00	6.65	12.50	6.00	13.00	7.40	15.25	7.50	..	..
15 Pasumpon Muthuramalinga Thevar	22.50	..	14.75	..	13.25	..	..	36.35	..	9.55	5.00
16 Tirunelveli-Kattabomman	15.17	16.00	10.65	10.00	10.70	20.00	10.65	16.65	8.53	10.85	..
17 V.O. Chidambaranar	14.40	..	10.00	..	15.50	25.50	8.95	17.60	8.25	..	..
18 Kanniyamakuri	14.00	20.66	15.00	..	7.10	22.20	11.60	14.65	14.00	..	..
19 The Nilgiris	15.00	17.50	13.50	..	10.50	15.00	13.35	20.00	15.00	..	..

TABLE VII-B.

STATEMENT SHOWING THE AVERAGE RATE OF DAILY WAGES PAID TO CERTAIN CATEGORIES OF AGRICULTURAL LABOURERS FOR THE MONTH OF AUGUST 1989.

Districts.	Ploughmen.	*Sowers and Pluckers of Seedlings*		*Transplanters and Weeders*		*Harvest of Paddy and Other Crops*		*Other Agricultural Activities*		*Tending Cattlets*	
		Men.	*Women.*	*Men.*	*Women.*	*Men.*	*Women.*	*Men.*	*Women.*	*Men.*	*Women.*
(1)	(2)	(3)	(4)	(5)	(6)	(7)	(8)	(9)	(10)	(11)	(12)
1. Chengalpattu-M.G.R.	10.75	12.32	8,00	12.65	10.70	18.75	13.47	16.35	..	9.00	..
2. South Arcot	11.80	16.89	8.30	..	8.70	12·50	7.32	13.70	12.75	10.00	5.00
3. North Arcot-Ambedkar	16.70	11.75	8.15	..	8.80	17.05	9.32	14.00	6.70	..	..
4. Salem	14.05	61.25	9.65	10.00	9.65	11.95	8.80	19.20	11.20	6.65	2.47
5. Dharmapuri	1.15	12.50	7.50	10.80	7.70	16.00	9.46	17.60	10.00	12.00	..
6. Coimbatore	13.80	15.00	11.00	15.00	10.15	16.50	10.27	16.50	9.55	..	..
7. Periyar	16.00	12.00	12.10	17.20	10.95	19.15	10.63	18.30	10.95	7.65	..
8. Tiruchirappalli	13.35	13.30	8.00	10.00	6.15	16.65	12,68	16.85	7.85	6.00	..
9. Pudukkottai	13.45	12.50	7.85	10.00	5.90	14.50	10.00	..	..	..	..
10. Thanjavur	23.90	16.65	7.00	15.00	11.35	12.00	7.50	14.40	9.30	..	..
11. Madurai	16.80	11.90	9.35	15.15	7.15	13.50	7.40	15.00	5.65	7.75	..
12. Dindigul-Anna	14.10	10.00	6.16	12.50	6.80	..	10.50	17.50	7.00	..	..
13. Ramanathapuram	12.05	..	7.50	10.00	10.00	–	..	18.60	..	5.50	..
14. Kamarajar	13.85	15.00	6.00	12.50	6.00	14.00	..	15.25	7.00	..	..
15. Pasumpon MuthuramalingaThevar.	14.50	17.50	13.87	..	10.65	20.50	12.00	18.62	11.37	9.55	5.00
16. Nellai Kattabomman	15.55	..	15.00	..	12.70	..	10.25	17.80	13.15	10·85	..
17. V.O. Chidambaranar	14.50	..	..	15.50	9.70	23.65	9.80	17.47	8.50	..	..
18. Kanyakumari	..	..	..	15.00	12.65	23.45	..	36.88	..	..	..
19. The Nilgirs	15.00	17.50	9.75	13.00	14.00	15.00	13.50	20.00	..	..	..

STATEMENT SHOWING THE AVERAGE RATE OF DAILY WAGES PAID TO CERTAIN GATAGORIES TO AGRICULTURAL LABOURERS FOR THE MONTH OF SEPTEMBER 1989.

Districts.	Ploughmen.	Sowers and Pluckers of Seedlings.		Transplanters and Weeders.		Harvest of Paddy and other crops.		Other Agricultural activities.		Tending Cattle.	
		Men.	Women.	Men.	Women.	Men.	Women.	Men.	Women.	Men.	Women.
(1)	(2)	(3)	(4)	(5)	(6)	(7)	(8)	(9)	(10)	(11)	(12)
1. Chengalpattu M.G.R.	11.09	13.48	7.00	10.63	8.99	15.68	13.15	14.92	..	9.00	—
2. South Arcot	11.91	14.55	..	8.00	7.25	13.24	9.24	15.98	8.00	10.00	5.00
3. North Arcot Ambedkar	16.72	11.74	8.15	..	8.79	17.04	9.32	14.00	6.70	..	..
4. Salem	17.16	12.55	9.47	10.66	10.56	13.89	13.94	18.75	9.47	6.65	2.27
5. Dharmapuri	12.13	13.33	7.33	10.33	7.09	10.99	8.86	16.66	10.00	12.00	..
6. Coimbatore	14.99	15.25	10.47	17.44	10.48	16.52	10.37	16.85	11.88	..	..
7. Periyar	16.86	20.71	12.74	20.00	12.00	10.27	11.07	20.57	12.93	7.65	..
8. Tiruchirappalli	14.06	13.70	7.93	17.50	7.80	26.25	10.54	16.00	8.35	6.05	..
9. Pudukkottai	11.90	13.33	10.20	8.00	6.79	11.00	7.67	13.00	8.50	..	..
10. Thanjavur	15.48	15.04	9.33	15.00	10.34	20.00	20.00	17.18	7.00	..	..
11. Madurai	14.95	12.11	9.90	25.20	8.92	..	9.00	15.38	6.50	7.75	..
12. Dindigul-Anna	14.30	11.75	6.16	13.33	7.60	..	..	15.35	7.00	..	..
13. Ramanathapuram	12.05	..	10.00	..	7.67	..	9.00	18.50	..	3.50	..
14. Kamarajar	14.15	14.33	8.00	13.33	7.77	6.00	6.00	15.30	8.00	3.50	..
15 Pasumpon Muthuramalinga Thevar	14.45	14.55	11.33	..	10.25	16.00	8.42	20.00	10.00	9.55	5.00
16. Tirunelveli-Kattabomman	14.67	..	11.20	..	9.00	17.67	12.40	22.00	..	10.83	..
17 V.O. Chidambaranar	14.88	10.00	16.00	12.50	12.50	23.63	10.93	16.11	8.25	..	..
18 Kanniyakumari	24.25	..	15.00	..	15.00	30.43	25.68	36.62	..	..	..
19 The Nilgiris	15.00	18.50	14.20	18.00	14.20	25.35	13.66	20.50	..	..	..

TABLE VII-B.

STATEMENT SHOWING THE AVERAGE RATE OF WAGES PAID TO CERTAIN CATEGORIES OF AGRICULTURAL LABOURERS FOR THE MONTH OF OCTOBER 1989.

Districts.	Plough men.	Sowers and Pluckers of Seedlings.		Transplanters and weeders.		Harvest of paddy and other crops.		Other Agricultural activities.		Tending Cattle.	
		Men.	Women.	Men.	Women.	Men.	Women.	Men.	Women.	Men.	Women.
(1)	(2)	(3)	(4)	(5)	(6)	(7)	(8)	(9)	(10)	(11)	(12)
1. Chengalpattu—M.G.R. ..	11.55	13.70	6.65	14.00	9.40	16.20	10,50	13.70	10.00	9.00	..
2. South Arcot	11.35	11.90	9.00	15.55	7.20	13.90	10.30	13.75	6.35	10.00	5.00
3. North Arcot—Ambedkar ..	9,45	15.25	12.25	..	7.65	17.95	10,85	14.40	10.90	..	..
4. Salem	15.85	13.00	6.10	10.65	9.00	13.45	11,00	19.20	8.00	6.65	2.47
5. Dharmapuri	12.65	15.00	7.10	16.90	6.80	16.75	7.90	16.80	11.90	12.00	..
6. Coimbatore	15.15	15.00	10.50	19.15	13.40	16.85	10.95	16.64	..	..	..
7. Periyar	17.50	20.00	13.40	18.50	12.53	21.30	11.80	20.90	3.35	7.65	..
8. Tiruchirappalli	13.85	14.55	8.10	17·50	7.75	13.65	6.00	16.30	7.00	6.00	..
9. Pudukkottai	11.90	11.80	8.83	..	6.85	10.65	8.80	12.60	12.20	..	..
10. Thanjavur	14.95	15.05	11.00	20.00	11.25	21.90	..	15.30	8.20	..	..
11. Madurai	15.55	15·20	9.25	13.85	9.85	21.45	..	15.10	7.00	7.75	..
12. Dindigul—Anna	15.15	11.67	7.20	13.35	10.15	15.36	7.00	15.35	..	..	..
13. Ramanathapuram	14.40	15.00	..	11.00	19.00	..	..	17.85	10.00	3.50	..
14. Kamarajar	16.05	16.70	11,27	12.80	10.47	6.00	6.00	16.85	..	..	..
15. Pasumpon Muthuramalinga Thevar	17.15	16.50	12.50	..	18.75	..	6.25	17.10	..	9.55	..
16. Tirunelveli Kattabomman ..	18.00	..	10.65	..	11.85	23.50	18.80	19.00	..	10.85	..
17. Chidambaranar	17.00	14.00	..	10.00	8.00	..	..	21.10	9.80	..	..
18. Kanniyakumari	23.00	..	..	..	13.85	47.20	35.40	37.65	..	..	..
19. The Nilgiris	..	15.00	..	..	14.00	19.00	..	20.50	..	..	..

TABLE VII-B—contd.

STATEMENT SHOWING THE AVERAGE RATE OF DAILY WAGES PAID TO CERTAIN CATEGORIES OF AGRICULTURAL LABOURERS FOR THE MONTH OF NOVEMBER 1989.

Districts.	Plough-men.	Sowers and pluckers of Seedlings.		Transplanters and Weeders.		Harvest of Paddy and other crops.		Other Agricultural activities.		Tending Cattle.	
		Men.	Women.	Men.	Women.	Men.	Women.	Men.	Women.	Men.	Women.
(1)	(2)	(3)	(4)	(5)	(6)	(7)	(8)	(9)	(10)	(11)	(12)
1. Chengalpattu—M.G.R. ..	11.55	13.70	8.00	10.00	9.17	14.56	12.24	16.65	..	9.00	..
2. South Arcot	12.60	14.80	9.10	..	7.85	14.02	10.72	13.45	..	10,00	5.00
3. North Arcot—Ambedkar ..	9.70	11.90	8.30	6.10	7.60	23.20	11.06	15.10	11.20	..	..
4. Salem	17.75	12.65	8.73	10.00	9.39	16.38	9.93	19.50	..	6.65	2.47
5. Dharmapuri	13.60	15.00	7.91	11.20	8.15	13.16	9.00	15.35	10.65	12.00	..
6. Coimbatore ..	13.05	16.00	10.00	15.50	16.17	16.66	10.78	17.60	..	..	..
7. Periyar	15.60	22.50	..	19.00	12.77	22.52	13.83	25.10	7.85	7.65	..
8. Tiruchirappalli	13.95	14.45	2.31	14.00	7.96	15.33	9.29	15.85	..	6.00	..
9. Pudukkottai	12.90	14.40	6.75	..	7.19	10.80	8.33	14.45	11.00	..	..
10. Thanjavur	15.90	16.05	11.65	..	10.85	21.66	16.28	14.85	..	..	..
11. Madurai	15.15	15.20	10.47	15.60	9.18	16.75	10.33	15.45	6.50	7.75	..
12. Dindigul—Anna	16.15	12.40	7.17	9.30	8.15	18.30	11.66	15.10	8.00	..	..
13. Ramanathapuram	13.65	13.10	10.00	15.00	11.00	..	..	18.10	..	3.50	..
14. Kamarajar	15.50	15.57	9.80	11.55	10.00	9.30	17.15	17.15	..	..	..
15. Pasumpon Thevar Thirumagan	13.85	17.00	..	11.79	..	13.66	11.33	16.35	10.50	9.55	5.00
16. Tirunelveli Kattabomman ..	19.60	16.60	14.40	13.55	..	15.88	15.69	19.60	..	10.85	..
17. V.O. Chidambaranar	16.90	15.00	12.75	..	15.50	..	..	19.05	..	..	..
18. Kanniyakumari	25.00	21.00	..	14.10	..	..	..	37.45	..	..	..
19. The Nilgiris	[illegible]	14.00	..	16.00	20.50	18.93	13.67	24.35	..	..	..

TABLE VII-B—contd.

STATEMENT SHOWING THE AVERAGE RATE OF DAILY WAGES PAID TO CERTAIN CATEGORIES OF AGRICULTURAL LABOURERS FOR THE MONTH OF DECEMBER 1989.

Serial number and districts.	Plough-men,	Sowres and pluckers of Seedlings.		Transplanters and Weeders.		Harvest of Paddy and Other crops.		Other Agricultural Activities.		Terding Cattle	
		Men	Women	Men	Women	Men	Women	Men	Women	Men	Women
(1)	(2)	(3)	(4)	(5)	(6)	(7)	(8)	(9)	(10)	(11)	(12)
1. Chengalpattu-M.G.R.	11.50	13.37	9.75	14.33	8.77	16.64	14.09	17.00	..	9.00	..
2. Somth Arcot	11.05	13.80	9.27	..	7.77	15.70	12.03	13.90	12.00	10.00	5.00
3. North Arcot Ambedkar ..	10.30	11.24	8.00	6.00	7.29	13.48	11.35	14.40	6.85	..	..
4. Salem	16.00	14.29	9.41	..	9.35	17.94	10.63	18.30	9.70	6.65	2.47
5. Dharmapuri	12.35	..	6.75	9.41	6.78	15.22	11.67	17.20	6.40	12.00	..
6. Coimbatore	13.05	15.00	11.24	16.88	10.93	24.14	12.20	16.95	..	..	..
7. Periyar	16.25	20.00	11.81	20.00	11.46	21.37	12.63	20.60	..	7.65	..
8. Tiruchirappalli	13.55	15.32	8.93	..	7.91	13.38	8.90	16.35	8.30	6.00	..
9. Pudukkottai	12.70	10.00	6.66	..	6.36	16.75	11.37	12.30	7.00	..	..
10. Thanjavur	13.90	14.71	..	..	10.25	19.57	12.02	15.15	10.55	..	..
11. Madurai	15.15	15.50	10.75	16.00	8.47	15.38	10.88	15.60	6.50	7.35	..
12. Dindigul-Anna	15.75	12.50	7.33	13.33	7.76	15.60	10.25	15.35	8.00	..	..
13. Ramanathapuram	13.20	..	..	..	7.90	12.62	9.32	14.45	..	3.50	..
14. Kamarajar	14.70	15.00	7.00	13.60	8.70	15.00	8.97	16.15	8.00	..	..
15. Pasumpon Muthuramalinga Thevar	15.00	14.00	...	..	13.60	15.14	12.35	17.25	7.00	9.55	5.00
16. Thirunelveli-Kattabomman ..	14.55	16.33	11.45	..	10.93	18.00	11.80	19.00	18.15	10.83	..
17. V.P. Chidambaranar	16.85	10.00	14.00	15.50	11.52	20.44	16.40	17.90	9.00	..	..
18. Kanniyakumari	..	..	..	..	11.65	..	..	37.35	..	..	..
19. The Nilgirls	..	15.00	13.00	12.00	13.[illegible]	25.00	15.00	15.00	..	..	..

TABLE VII-B.—*cont.*

STATEMEFT SHGWING THE AVERAGE RATE OF DAILY WAGES PAID TO CERTAIN CATEGORIFS OF AGRICULTURAL LABOURERS FOR THE MONTH OF DEC MBFR 1989.

Serial number and districts.	Plough-men.	Sowers and pluckers of Seedlings.		Transplanters and Weeders.		Harvest of Paddy and Other crops.		Other Agricultural Activities		Trading Cattle	
		Men	Women	Men	Women	Men	Women	Men	Women	Men	Women
(1)	(2)	(3)	(4)	(5)	(6)	(7)	(8)	(9)	(10)	(11)	(12)
1. Chengalpattu-M.G.R.	10.72	13.48	10.60	11.50	8.39	14.68	13.30	16.41	..	9.00	..
2. South Arcot	10.00	14.08	..	..	7.39	15.10	10.46	14.01	..	10.00	5.00
3. North Arcot Ambedkar ..	12.60	12.45	9.63	..	.57	13.92	11.73	15.66	7.16	..	..
4. Salem	15.87	16.25	9.15	..	8.97	18.32	8.32	[illegible]	8.74	6.65	2.47
5. Dharmapuri	12.36	15.00	6.44	10.22	6.9	13.98	9.92	16.72	10.00	12.00	..
6. Coimbatore	14.82	..	10.50	16.88	10.94	17.47	12.34	16.85	11.47	..	..
7. Periyar	16.20	20.00	12.25	19.17	12.50	1.15	12.74	20.92	12.42	7.65	..
8. Tiruchirappalli	14.73	14.50	8.39	..	11.18	14.33	11.13	16.33	7.73	6.00	..
9. Pudukkottai	13.25	..	7.00	..	6.66	18.10	12.17	15.00	..	..	..
10. Thanjavur	13.28	14.00	9.00	..	9.14	25.26	19.58	15.04	10.50	..	..
11. Madurai	15.69	14.00	10.50	16.00	8.69	16.63	11.88	15.60	9.33	7.75	..
12. Dindigul-Anna	15.75	15.00	10.25	14.66	8.50	16.57	15.70	15.64	..	..	..
13. Ramanathapuram	13.35	[illegible]	[illegible]	..	8.86	12.50	6.102	18.00	..	3.50	
14. Kamarajar	14.60	..	..	17.60	9.00	15.54	12.34	16.66	10.00	..	..
15. Pasumpon Muthuramalinga Thevar	15.00	..	..	..	9.80	15.40	12.99	16.59	7.00	9.55	5.00
16. Thirunelveli Kattabomman ..	15.00	15.66	..	..	11.02	21.58	14.50	13.80	..	10.85	..
17. V.P. Chidambaranar	15.65	10.00	10.50	15.50	10.92	19.30	12.65	17.94	7.00	..	..
18. Kanniyakumari	..	..	..	..	..	26.33	21.50	37.28	..	..	..
19. The Nilgiris	[illegible]	18.75	13.26	12.00	12.00	21.00	14.33	18.75	..	..	..

TABLE VIII-B—*cont.*

STATEMENT SHOWING THE AVERAGE RATE OF DAILY WAGES PAID TO CERTAIN CATEGORIES OF AGRICULTURAL LABOURERS FOR THE MONTH OF MARCH 1990.

Serial number and District.	Plough men.	Sowers and Pluckers of Seedlings.		Transplanters and Weeders.		Harvest of Paddy and other Crops.		Other Cultural activities.		Tending Cattle.	
		Men.	Women.	Men.	Women.	Men.	Women.	Men.	Women.	Men.	Women.
(1)	(2)	(3)	(4)	(5)	(6)	(7)	(8)	(9)	(10)	(11)	(12)
1 Chengai M.G.R.	11.35	13.98	5.33	..	..	15.28	13.88	16.25	..	9.00	..
2 South Arcot	10.30	14.46	..	10.50	10.30	14.83	9.88	13.40	10.00	10.00	5.00
3 North Arcot	12.50	11.82	8.47	..	8.24	14.27	12.37	15.10	6.85	..	..
4 Salem	15.95	21.00	11.16	..	8.24	18.62	11.38	19.20	10.60	6.65	2.47
5 Dharmapuri	12.06	..	6.16	9.41	6.20	13.86	10.76	16.70	10.00	12.00	..
6 Coimbatore	13.60	..	..	16.88	11.24	17.52	12.12	16.50	12.35	..	..
7 Periyar	15.70	20.00	12.12	20.00	13.13	21.05	19.42	21.25	13.00	7.65	..
8 Tiruchirappalli	16.65	14.10	7.64	17.50	8.03	15.92	9.53	13.05	7.10	6.00	..
9 Pudukkottai	10.00	..	7.00	..	7.00	14.91	11.45	12.50	..	..	..
10 Thanjavur	14.30	13.00	9.50	8.00	8.00	23.89	17.39	16.15	10.00	..	..
11 Madurai	16.00	14.00	7.60	16.00	13.75	17.77	15.02	15.20	6.50	7.75	..
12 Dindigul	16.00	..	..	13.33	8.06	16.33	12.50	16.75	8.00	..	..
13 Ramanathapuram	12.10	..	..	6.00	8.00	11.64	8.34	22.75	..	3.50	..
14 Kamarajar	15.10	..	..	20.00	9.00	15.00	11.71	16.40	8.65	..	..
15 Pasumpon Thevar Thirumagan ..	15.00	..	..	..	..	15.94	14.00	16.30	7.00	9.55	5.03
16 Nellai-Kattabomman	17.50	19.00	8.41	..	..	22.63	17.27	18.65	14.81	10.85	..
17 V.O. Chidambaranar	15.85			21.00	11.69	18.23	12.75	17.70	7.50	..	..
18 Kanniyakumari						25.83	25.83	36.55			..
19 The Nilgiris	15.00	16.60	..	12.00	13.66	18.75	13.25	21.50	..	..	..

TABLE—VII-B—cont.

STATEMENT SHOWING THE AVERAGE RATE OF DAILY WAGES PAID TO CERTAIN CATEGORIES OF AGRICULTURAL LABOURERS FOR THE MONTH OF MARCH 1990.

Serial number and District.	Plough men.	Sowers and Pluckers of Seedlings.		Transplanters and Weeders.		Harvest of Paddy and other Crops.		Other Cultural activities.		Tending Cattle.	
		Men.	Women.	Men.	Women.	Men.	Women.	Men.	Women.	Men.	Women.
(1)	(2)	(3)	(4)	(5)	(6)	(7)	(8)	(9)	(10)	(11)	(12)
1 Chengai M G.R.	12.50	15.00	..	14.00	9.18	14.60	12.58	18.35	..	9.00	..
2 South Arcot	10.00	13.55	..	10.00	6.17	12.48	10.42	13.45	..	10.00	5.00
3 North Arcot	13.00	11.53	8.44	..	7.46	14.52	11.92	14.35	4.35	..	..
4 Salem	17.05	18.00	9.33		8.50	20.16	11.86	18.95	8.25	6.65	2.47
5 Dharmapuri	11.10	..	6.33	10.53	6.64	14.50	7.95	16.90	10.65	12.00	..
6 Coimbatore	14.09	15.00	8.40	17.50	11.44	17.52	12.31	16.40	10.25	..	..
7 Periyar	19.75	..	10.00	19.17	14.00	22.98	11.34	21.35	15.00	7.65	..
8 Tiruchirappalli	13.35	14.88	10.04	10.25	8.47	18.32	11.69	16.25	11.20	6.00	..
9 Pudukkottai	10.00	..	7.00	..	..	15.85	12.60	15.00	..	..	..
10 Thanjavur	13.75	15.00	..	8.50	..	22.00	9.15	15.20	9.00	..	..
11 Madurai	15.65	8.00	..	13.00	8.06	14.07	12.94	15.75	9.35	7.75	..
12 Dindigul	16.00	10.00	7.35	15.00	7.87	15.00	12.00	16.25	7.50	..	..
13 Ramanathapuram	12.60	..	..	..	..	8.50	7.21	22.50	..	3.50	..
14 Kamarajar	15.50	22.50	..	20.00	11.00	16.66	10.01	16.25	10.00	..	..
15 Pasumpon Thevar Thirumagan ..	12.50	..	..	..	9.80	20.00	11.25	17.45	..	9.55	5.00
16 Nellai-Kattabomman	16.45	..	..	..	9.36	23.19	19.50	20.75	..	10.85	..
17 V. O. Chidambaranar	13.65	..	..	21.00	11.00	29.60	16.54	19.00	..	..	..
18 Kanniyakumari	..	..	..	..	..	..	..	35.70	..	..	..
19 The Nilgiris	15.00	17.55	10.00	12.00	11.66	20.00	14.00	22.65	..	..	..

TABLE VII-B—*cont.*

STATEMENT SEOWING THE AVERAGE RATE OF DAILY WAGES PAID TO CERTAIN CATEGORIES OF AGRICULTURAL LABOURESR FOR THE MONTH OF APRIL 1990.

Serial number and District.	Ploughmen,	Sowers and Pluckers of Seedlings.		Transplanters and Weeders.		Harvest of Paddy and other Crops.		Other Agricultural activities.		Tending Cattle.	
		Men.	Women.	Men.	Women.	Men.	Women.	Men.	Women.	Men.	Women.
(1)	(2)	(3)	(4)	(5)	(6)	(7)	(8)	(9)	(10)	(11)	(12)
1 Chengai-Anna	10,25	10.66	..	..	7,89	14.80	13,19	17.00	..	9.00	..
2 South Arcot	10.70	13.14	8.56	10,00	6.35	16.73	9.23	13.55	..	10,00	5.00
3 North Arcot Ambedkar	9.70	12.00	8.08	5.50	6.10	15.21	11.58	14.25	6.66	..	..
4 Tiruvannamalai-Sambuvarayar	15.10	16.00	6,00	..	8.85	17,68	11,60	18.70	8.46	6.65	2.47
5 Salem	12.50	..	..	11.83	7.08	13.08	8.90	16.60	9.35	12.00	..
6 Dharmapuri	13.75	16.04	..	19.36	12.04	17,60	11.89	17.20	12.45	..	..
7 Coimbatore	16.95	..	..	20.00	13.99	..	..	..	..	7.65	..
8 Periyar	13.95	14,38	8.37	10.25	8.47	17,45	11.68	16.30	..	8,30	..
9 Tiruchirappalli	..	..	..	..	..	15,00	9,00	15,00	..	..	..
10 Pudukkottai	..	..	..	..	18.00	15.55	9.74	1595	8.87	..	..
11 Thanjavur	16.30	15.33	7,00	14.66	8,73	18.14	13,00	16.25	9.35	7.75	..
12 Madurai	16.00	10,00	..	12.50	8,00	15,00	12.00	16.75	8.00	..	..
13 Dindigul Quaide-Milleth	12.70	..	7,75	..	8.38	..	8.44	28.15	..	3,50	..
14 Ramanathapuram	15.00	..	..	17.50	10.40	13,50	9.55	16.00	10.00	..	..
15 Kamarajar	15.00	..	..	15,00	15,00	22.78	15.00	14.00	..	9.55	..
16 P.P. Devar Thirumagan	13.80	12,00	..	..	9,45	23,00	16.95	20.25	10.00	10.95	..
17 Nellai Kattabomman	17.00	10,00	15.70	..	6,00	27.00	15.20	18.15	8.00	..	..
18 Chidambaranar	17.00	..	..	..	..	..	..	35,35	10.00	..	..
19 The Nilgiris	22.65	15,30	..	..	14.50	24.30	17,00	22,65	..	..	..

TABLE VII-B—*cont.*

STATEMENT SHOWING THE AVERAGE RATE OF DAILY WAGES PAID TO CER TAIN CATEGORIES OF AGRICULTVRAL LABOURERS FOR MONTH FO MAY 1990.

Disirict.	Plough men.	Sowers and Pluckers of Seediings.		Transplaters and Weeders.		Harves of Paddy and other crops.		Other shan Cultural activities.		Tending Cattle.	
		Men.	Women.	Men.	Womea.	Men.	Womed.	Men.	Women.	Men.	Women.
(1)	(2)	(3)	(4)	(5)	(6)	(7)	(8)	(9)	(10)	(11)	(12)
1 Chengai Anna	11.94	13.58	9.33	..	10.30	11.30	12.96	14.71	..	9.00	..
2 South Arcot	9.84	13.91	..	13.00	6.94	15.72	9,75	14.15	10.00	10.00	5.00
3 North Arcot Ambedkar ..	9.93	11.14	..	..	7.80	14.38	10.94	14,54	7.73	..	..
4 Salem	15-06	13.67	..	..	8.90	19.34	11.90	19.27	8.68	6.65	2.47
5 Dharmapuri	12.33	14.37	..	11,82	7.53	13.40	11.74	18.13	11.00	12,00	..
6 Coimbatore	14.04	12.00	..	17.50	12.03	17.23	12.32	17.20	13.10	..	..
7 Periyar	20,93	..	..	18.33	11.50	23.18	11.00	19.50	15.00	7.65	..
8 Tiruchirappalli	14.00	..	7.50	13.65	6.75	13.18	8.09	13.45	5,50	6.00	..
9 Pudukkottai	12.50	..	7,00	..	..	14.00	10,00	15.00	..	..	..
10 Thanjavur	19.15	..	..	11.75	..	20.33	9.66	15.55	9.28	..	..
11 Madurai	17,07	18.03	..	11.75	9.12	15,63	10.72	17.27	6.50	7.75	..
12 Dindigul-Quaid-e-Milleth ..	16.87	..	8.00	14.66	8.45	15.00	16,65	17,10	5,67	..	..
13 Ramanathapuram	12,72	..	7.75	..	..	..	8.44	28.13	..	3.50	..
14 Kamarajar	16.65	..	..	..	10.65	17.92	12.28	17.55	10.00	..	..
15 Pasumpon Thevar Thirumagan ..	15.00	..	..	..	..	22,78	15.00	14.00	..	9.55	5.00
16 Nellai Kattabomman	15.70	..	8.00	..	8.50	16.00	7.00	7.90	6.66	10,84	..
17 V.O. Chidambaranar	15.50	..	..	..	..	21.60	10.25	19.20	..	..	..
18 Kannivakumari	24.40	..	..	..	16.25	..	..	36.222	..	..	—
19 The Nilgiris	..	18.00	..	..	15.25	24.33	17.06	2.66	..	..	..

TABLE—VII-B.

STATEMENT SHOWING THE AVERAGE RATE OF DAILY WAGES PAID TO CERTAIN CATEGORIES OF AGRICULTURAL LABOURERS FOR THE MONTH JUNE—1990.

District.	Plough men.	Sowers and pluckers of Seedlings.		Transplanters and Weeders.		Harvest of Paddy and other Crops.		Other Agricultural Activities.		Treding Cattle.	
		Men.	*Women.*	*Men.*	*Women.*	*Men.*	*Women.*	*Men.*	*Women.*	*Men.*	*women.*
(1)	(2)	(3)	(4)	(5)	(6)	(7)	(8)	(9)	(10)	(11)	(12)
1. Chengalpattu-M.G.R. ..	10.38	12.85	9.00	10.90	15.14	10.41	7.85	15.05	..	9.00	..
2. South Arcot	10.54	13.52	..	16.50	7.54	14.35	9.52	13.65	10.00	10.00	5.00
3. North Arcot	10.08	9.81	6.40	6.00	6.23	12.98	10.85	14.55	7.25	..	..
4 Salem	15.11	11.66	9.06	..	8.79	16.50	10.20	17.50	8.50	6.65	2.47
5. Dharmapuri	12.54	..	6.00	9.63	6.10	13.00	8.07	17.10	11.00	12.00	..
6. Coimbatore	13.49	14.06	9.15	15.83	11.40	23.11	12.18	17.25	13.10	..	..
7. Periyar	16.36	17.50	10.66	18.75	11.75	17.65	12.17	21.00	12.50	7.65	..
8. Tiruchirappalli	14.57	..	..	13.00	6.55	13.60	8.45	14.05	7.50	6.00	..
9. Pudukkottai	13.43	..	..	..	..	..	6.00	20.00	..	..	..
10. Thanjavur	14.79	15.00	..	16.00	8.90	25.00	9.33	15.20	9.20	..	..
11. Madurai	16.86	18.65	6.50	14.00	9.23	18.50	10.21	19.30	6.50	7.75	..
12. Dindugul-Anna	16.78	..	..	14.50	9.50	22.40	15.13	16.80	8.00	..	..
13. Ramanathapuram	12.50	..	8.75	..	8.75	..	..	22.00	..	3.50	..
14. Kamarajar	17.50	..	..	19.00	10.65	14.75	8.85	16.85	7.50	..	..
15. Pasumpon Thevar Thirumagan	15.00	..	..	..	10.00	..	12.00	24.20	..	9.55	5.00
16. Tirunelveli-Kattabomman ..	16.50	12.00	7.67	..	..	20.00	9.33	18.50	..	10.85	..
17. V. O. Chidambaranar	15.50	..	..	..	8.40	21.60	10.25	19.20	8.00	..	..
18. Kanniyakumari	24.15	20.00	12.25	..	14.13	..	18.00	37.65	..	..	..
19. The Nilgiris	..	18.00	15.00	25.00	15.33	21.50	16.50	22.65	..	..	..

TABLE VIII.

GLOSSARY OF BOTANICAL ENGLISH AND TAMIL NAMES OF CROPS.

Botanical.	*English.*	*Tamil.*
Oryza Sativa	Paddy	Nellu
Sorghum Vulgare	Cholam	Cholam
Pennisetm typhoideum	Bulrush or spiked Millet	Cumbu
Eleusine cora cana	Ragi	Kelvaragu or Ragi. Kappai
Satariaitalica	Italian millet	Thinai
Paspalum scrobiculatum	Kodo. Millet	Varagu
Panicum Milliare	Samai	Samai
Panicum Miliaceum	Common Millet	Panivaraguior Kadai Kanni
Panicum crusgalliver-Frumenta-cum	Sanwa Millett	Kudiraivalli
Zeamays	Maize	Makka Cholam or Thullukka Cholam
Triticum spp.	Wheat	Godumai
Hordeum Vulgare	Barley	Barley
Phaseolus Mungo	Greengram	Pacchapayaru
Gajanus indicus	Redgram	Tuvarai
Phaseolus radiatus	Blackgram	Ulundu
Cicer arietinum	Bengalgram	Kadalai
Dolichos liflorits	Horsegram	Kollu or Kanani
Dolichos lab lab	Field bean	Mochai
Phaseolusa conitifolius	Dewgram	Naripayaru, Kallupayaru, Tullikkapayaru
Vigna cating	Cowgram Cowpea	Karamani Tattapayaru
Capsicum annum	Chillies	Milagai
Coriandrurm sativum	Coriander	Kuthumali
Peper nigrum	Pepper	Milagu
Curcuma longa	Turmeric	Manjal
Allium sativum	Garlic	Vellaippundu
Zingleer Offenale	Ginger	Inji
Carum copticum	Omum; Bishop's weed	Omum
Saccharum officinarum	Sugarcane	Karumbu
Mangifera Indica	Mangoes	Mambazham
Musa sapientum	Plantains	Vazhapazham
Allium cepa	Onions	Vengayam
Solanumtuberosum	Potato	Urulaikizhangu
Arachis hypogea	Groundnut	Verkadalai or Nilakadalai

Botanical.	*English.*	*Tamil.*
(1)	(2)	(3)
Sesamum indicum	Gingelly	Ellu
Ricinus communis	Castor	Amanakku or Kottaimuthu
Cocos nucifera	Coconut	Thengai
Linum usilatissimum	Linseed	Alivirai
Braesicoa spp.	Rape and Mustard	Kadugu
Guizotia abyssinica	Nigerseed	Peyellu, Uchchlit
Carthmaus tincorius	Safflcve	Kusumbavrail
Gyossium spp.	Cotton	Paruthi
Crotolaria Juncca	Sunhemp	Sanappu or Sanal
Hibiscus cannabins	Bombay hemp or Bimlipatam jute	Pulicchai or Pulimanji
Corchorus spp.	Jute	Shana
Indigo fera Sumatran	Indigo	Avuri or nili
Nicotiena tabacum	Tobacco	Pugaiyilai
Areca catchu	Arecanut	Pakku
Coffee Arabic	Coffee	Coffee
Camellia thea	Tea	Theilai
Piper betel	Betelvine	Vethilai
Cannabis Sativa	Indian hemp	Ganja
Cassia angustifoloa	Senna	Surat Nilavirai or Nilavaka
Heva Brasiliensis	Rubber	Rubber
Bitrus aurantifolia	Acid lime	Elumichai
Bitrus limon	Lemon	Kodi Elumichai
Brassica elavacea Varbullata	Cabbage	Muttaikose
Aoacardpum Occiemtable	Cashew	Munthiri
Vitis Vinifeia	Grape	Draskshai or Kodimunthiri
Psidrium guagarvs	Guava	Koyya
Aropcarpus Integrifolia	Jack	Pola
Hibiscus esculantus	Ladies finger	Vendai
Citrus cincsin	Orange	Orange
Amanas Sutivus	Fine Apple	Annasi pazham
Apomaea Bata las	Sweet potato	Sarkaraivalli
Mainhot utilissima	Tapioca	Maravalli
Carice Papaya	Papaya	Pappali
Daucus Carot	Carrot	Carrot
Helianthus annus	Sunflower	Suriyakanthi

TABLE IX.

CROP FORECAST CALENDER

Area finalised in the Taluk/District Team Meetings.

Serial number.	Crop.	Month.												Total Reports.
		Up to July.	Up to Aug.	Up to Sep.	Up to Oct.	Up to Nov.	Up to Dec.	Up to Jan.	Up to Feb.	Up to Mar.	Up to Apr.	Up to May.	Up to June.	
(1)	(2)	(3)	(4)	(5)	(6)	(7)	(8)	(9)	(10)	(11)	(12)	(13)	(14)	(15)
1	Rice	..	..	1	..	2	..	..	3	4	..	..	..	4
2	Cholam	..	..	1	..	..	2	..	3	..	4	..	..	4
3	Cumbu			1			2	3	4	..	5	..	..	5
4	Ragi	..	..	1	..	..	2	3	4		5	..	..	5
5	Korra	..	..	1	..	..	2	..	3	..	..	..	..	3
6	Varagu	..	..	1	..	..	2	..	3	..	..	..	..	3
7	Samai	..	..	1	..	..	2	..	3		..	..	..	3
8	Maize	..	..	..	..	..	..	1	..	..	..	..	..	1
9	Wheat	..	..	..	..	..	..	..	..	..	1	..	..	1
10	Other Cereals	..	..	..	..	..	..	..	1	..	..	..	..	1
11	Red gram	..	..	1	..	..	..	..	2	..	..	..	..	2
12	Bengal gram	..	..	..	..	..	1	..	2	..	..	..	..	2
13	Green gram	..		[illegible]	..	..	..	..	2	..	3	..	..	3
14	Black gram	..		..	..	..	..	..	2	..	3	..	..	3
15	Horse gram	..	1	..	..	..	..	..	2	..	..	..	..	2
16	Other pulses	..	1	..	..	..	..	..	2	..	..	..	..	2
17	Sugarcane	..	INT	2	INT	INT	3	..	..	..	4	1	..	7
18	Cotton	1	INT	2	INT	3	INT	4	..	5	..	..	..	8
19	Tobacco	..	..	..	..	..	1	..	2	..	3	..	..	3
20	Groundnut	1	..	..	2	..	..	3	..	..	4	..	INT	5

(1)	(2)	(3)	(4)	(5)	(6)	(7)	(8)	(9)	(10)	(11)	(12)	(13)	(14)	(15)
21	Gingelly	1	..	2	INT	3	..	INT	..	4	..	..	..	6
22	Castor	..	..	..	..	..	..	..	..	1	..	..	..	1
23	Sunflower	..	..	..	..	..	..	..	..	1	..	..	..	1
24	Potato	..	..	..	..	..	1	..	..	..	..	2	..	2
25	Mesta	..	..	2	..	..	..	3	..	..	..	..	1	3
26	Sunhemp	..	..	..	..	..	1	..	..	..	..	..	..	1
27	Sweet potato	..	..	..	..	..	..	..	1	..	..	..	..	1
28	Tapioca	..	..	..	..	..	..	..	..	1	..	..	..	1
29	Senna	..	1	..	..	..	2	..	..	..	3	..	INT	4
30	Indigo Dyes	..	..	..	..	..	..	1	..	..	..	..	..	1
31	Indigo Green Manure	..	1	..	..	..	..	..	..	..	..	..	..	1
32	Cloves	..	..	..	..	..	..	..	1	..	..	..	..	1
33	Banana	..	1	..	..	..	2	..	..	..	..	..	..	2
34	Cashewnut	..	..	..	..	..	..	..	..	..	..	1	..	1
35	Ginger	..	1	..	..	..	2	3	..	..	..	..	..	3
36	Pepper	..	1	..	..	..	2	..	..	..	..	..	..	3
37	Coriander	..	..	..	..	..	..	..	..	..	1	..	..	1
38	Chillies	..	..	..	..	..	..	..	..	1	..	..	..	1
39	Onion	..	1	..	..	..	2	..	..	..	3	..	..	3
40	Cardamom	..	..	..	..	..	..	..	..	1	..	..	..	1
41	Rapeseed and Mustard	..	..	..	..	..	..	..	..	..	1	..	..	1
42	Garlic	..	..	..	..	..	..	..	1	..	..	..	..	1
43	Turmeric	..	..	..	..	..	..	..	..	..	..	1	..	1
	Total ..	3	12	12	4	4	17	9	19	8	13	4	3	108

INT.—Intermediate condition Report.

TABLE X.

PEAK SOWING AND HARVESTING SEASONS.

CROP PADDY. YEAR : 1989–90.

Serial number.	District.	Peak sowing.		Peak Harvesting Season.	
		From.	To.	From.	To
(1)	(2)	(3)	(4)	(5)	(6)
1	Chengalpattu-Anna	June	September	December	February.
2	South Arcot	June	September	September	October, December.
3	North Arcot Ambedkar	July	September	November	January.
4	Tiruvannamalai-Sambuvarayar	July	September	November	January.
5	Salem	August	October	January	February.
6	Dharmapuri	July	September	December	January.
7	Coimbatore	August	October	November	December
8	Periyar	July	September	November	January.
9	Tiruchirappalli	July	October	October, January	November, February.
10	Thanjavur	July	September	October	February
11	Pudukkottai	August	October	December	February.
12	Madurai	July	October	January	February.
13	Dindigul Quaid-e-Milleth	July	October	January	February.
14	Ramanathapuram	August	October	December	February.
15	Kamarajar	August	October	December	February.
16	Pasumpon Thevar Thirumagan	August	October	December	February.
17	Tirunelveli-Kattabomman	June; July	October, November	September, February	October, March.
18	Chidambaranar	June, July	October, November	September, February	October, March
19	Kanniyakumari	April	June	August	October.
20	The Nilgiris	June	August	December	January.

CROP : PADDY II. YEAR : 1989–90.

Serial number.	District.	Peak sowing. From	Peak sowing. To	Peak harvesting seasons. From	Peak harvesting seasons. To
(1)	(2)	(3)	(4)	(5)	(6)
1	Chengalpattu-Anna	December	January	March	June
2	South Arcot	October, November and January.	..	February	April
3	North Arcot Ambedkar	December	February	March	April
4	Tirvannamalai-Sambuvarayar	December	February	March	April
5	Salem	August	October	February	March
6	Dharmapuri	December	January	April	May
7	Coimbatore	November	December	March	April
8	Periyar	September	October	February, March and May.	....
9	Tiruchirappalli	October	December	February	March
10	Thanjavur	September	October	February	March
11	Pudukkottai	October, November and February.	....	March	May
12	Madurai	October	November	February	March
13	Dindigul Quaid-e-Milleth	October	November	February	March.
14	Ramanathapuram	October	November	January	March
15	Kamarajar	October	November	January	March
16	Pasumpon Thevar Thirumagan	October	November	January	March
17	Tirunelveli-Kattabomman	November	December	February	March
18	Chidambaranar	November	December	February	March
19	Kanniyakumari	October, November and January.	....	February	March
20	The Nilgiris	January	....	June	..

PEAK SOWING AND HARVESTING SEASONS.

CROP : CHOLAM IRRIGATED. YEAR : 1989-90.

Serial number and district.	Peak sowing,	Peak harvesting seasons.
(1)	(2)	(3)
1 Chengalpattu-Anna	March, April	June, July.
2 South Arcot	March, April	June, July.
3 North Arcot-Ambedkar	March, April	June, July.
4 Tiruvannamalai-Sambuvarayar	March, April	June, July.
5 Salem	May, August, January	May, December.
6 Dharmapuri	May, August, January	May, December.
7 Coimbatore	January, February, March, April and May.	April, May, June, July and August.
8 Periyar	February, March, April and May.	June, July, August.
9 Tiruchirappalli	February, April, May	June and August.
10 Thanjavur	....	....
11 Pudukkottai	....	....
12 Madurai 13 Dindigul Quaid-e-Milleth	April, May, June and September.	July, August and September.
14 Ramanathapuram 15 Kamarajar 16 Pasumpon Thevar Thirumagan	April, May, June and September.	July, August, and September.
17 Tirunelveli-Kattabomman 18 Chidambaranar	April, May	July, August.
19 Kanniyakumari	....	....
20 The Nilgiris	....	....

CROP : CHOLAM UNIRRIGATED. **YEAR : 1989-90.**

Serial number and district.	*Peak sowing.*	*Peak harvesting seasons.*
(1)	(2)	(3)
1 Chengalpattu-Anna	....	....
2 South Arcot	July, August	December.
3 North Arcot Ambedkar	June, July	December.
4 Tiruvannamalai-Sambuvarayar	June, July	December.
5 Salem	July, August, and September.	November, December.
6 Dharmapuri	July, August	January, December.
7 Coimbatore	July, August and September.	January, December.
8 Periyar	September ..	January, December.
9 Tiruchirappalli	July, August and .. September.	January, November and December.
10 Thanjavur	July, August and September.	January, November and December.
11 Pudukkottai	July, August and September.	December, January.
12 Madurai .. .. 13 Dindigul Quaid-e-Milleth	August, September	January, December.
14 Ramanathapuram .. .. 15 Kamarajar .. .. 16 Pasumpon Thevar Thirumagan	August, September	January, December.
17 Tirunelveli-Kattabomman .. .. .. 18 Chidambaranar	September, October.	January, February.
19 Kanniyakumari	--	--
20 The Nilgiris	July, August	December, January

TABLE X—cont.

PEAK SOWING AND HARVESTING SEASONS

Crop : CAMBU IRRIGATED. Year : 1989-90

Serial number and district.	Peak sowing.	Peak Harvesting season.
(1)	(2)	(3)
1 Chengalpattu Anna	May, June	August, September.
2 South Arcot	May, August	July, August.
3 North Arcot Ambedkar	April, May	July, August.
4 Tiruvannamalai Sambuvarayar	April, May	July, August.
5 Salem	March, April, May	May, July, August.
6 Dharmapuri	March, April, May	May, July, August.
7 Coimbatore	March, April	May, July, August.
8 Periyar	May, July	July, August, September.
9 Tiruchirappalli	May, June.	August, September.
10 Thanjavur	....	....
11 Pudukkottai	May, June	August, September.
12 Madurai	May	August, September.
13 Dindigul Quaid-e-Milleth	....	....
14 Ramanathapuram	May	July, August.
15 Kamarajar	....	....
16 Pasumpon Thevar Thirumagan	May	July, August.
17 Tirunelveli Kattabomman	....	....
18 Chidambaranar	....	....
19 Kanniyakumari	....	....
20 The Nilgiris	....	....

Crop : CUMBU UNIRRIGATED. .. .. .. Year : 1989—90

Serial number and district.		Peak sowing.	Peak harvesting Seasons.
	(1)	(2)	(3)
1	Chengalpattu Anna	June, July	September, October.
2	South Arcot	June, July	September, October.
3	North Arcot Ambedkar	July	August, September October.
4	Thiruvannamalai Sambuvarayar	July	August, September, October.
5	Salem	August	November, December.
6	Dharmapuri	June, July	August, September.
7	Coimbatore	June, July	August, September.
8	Periyar	August, September	November, December.
9	Tiruchirappalli	July, August, September.	October, December.
10	Thanjavur	....	....
11	Pudukkottai	July, August, September	December, January,
12	Madurai	August, September.	November, December.
13	Dindigul Quaid-e-Milleth	....	....
14	Ramanathapuram	September, October.	January, December.
15	Kamarajar	....	....
16	Pasumpon Thevar Thirumagan	October.	January.
17	Tirunelveli Kattabomman	....	....
18	Chidambaranar	....	....
19	Kanniyakumari	....	....
20	The Nilgiris	....	....

TABLE X—*Contd.*

CROP : RAGI IRRIGATED. **YEAR : 1989-90**

Serial number and district.	*Peak sowing.*	*Peak harvesting season.*
(1)	(2)	(3)
1 Chengalpattu Anna	January, June	April, September.
2 South Arcot	May, June	August, September.
3 North Arcot Ambedkar	May, December	March, August.
4 Tiruvannamalai Sambuvarayar	May, December	March, August
5 Salem	November, December	February, March.
6 Dharmapuri	January, December	February, March
7 Coimbatore	January, February	April, May.
8 Periyar	July, December	March, October.
9 Madurai	July, April	June, October.
10 Dindigul Quaid-e-Milleth	....	....
11 Ramanathapuram	September, October	January, December.
12 Kamarajar	....	....
13 Pasumpon Thevar Thirumagan	....	....
14 Tirunelveli Kattabomman	September, October	January, September.
15 Chidambaranar	....	....
16 Tiruchirappalli	....	....
17 Thanjavur	....	....
18 Pudukkottai	....	....
19 Kanniyakumari	....	....
20 Nilgiris	....	....

CROP : RAGI UN-IRRIGATED. YEAR : 1989-90.

Serial number and district.	*Peak sowing.*	*Peak harvesting season.*
(1)	(2)	(3)
1 Chegalpattu-Anna	November, September	January, February.
2 South Arcot	October, November	February, January.
3 North Arcot-Ambedkar	August, September	November, February.
4 Tiruvannamalai-Sambuvarayar	Do.	Do.
5 Salem	July, August	November, December.
6 Dharmapuri	July, August	November, December.
7 Periyar	July, August	November, December.
8 Pudukkottai	September, August	January, December.
9 Ramanathapuram	Do.	January, December.
10 Kamarajar	September, August	Do.
11 Pasumpon-Thevar Thirumagan	....	....
12 Coimbatore	....	....
13 Tiruchirappalli	....	....
14 Thanjavur	....	....
15 Madurai	....	....
16 Dindugul-Quaide-e-Milleth	....	....
17 Tirunelveli Kattabomman	....	....
18 Chidambaranar	....	....
19 Kanniyakumari	....	....
20 The Nilgiris	....	....

CROP : REDGRAM. YEAR : 1989-90.

Serial number and district.	*Peak sowing.*	*Peak harvesting season.*
(1)	(2)	(3)
1 Chengalpattu-Anna	July, August	January, February.
2 South Arcot	July, August	January, February.
3 North Arcot-Ambedkar	July, August	December January.
4 Tiruvannamalai-Sambuvarayar ..	July, August	December, January.
5 Salem	June, July, August ..	January, February.
6 Dharmapuri	July, August	January, February.
7 Coimbatore	May, July, August ..	January, February.
8 Periyar	July, August	January, February.
9 Tiruchirappalli	May, August	February.
10 Thanjavur	May, August	February.
11 Pudukkottai	July	January.
12 Madurai	July, August, September ..	February.
13 Dindigul-Quaide-e-Milleth ..	Do,	Do.
14 Ramanathapuram	August	January, February.
15 Kamarajar	Do.	Do,
16 Pasumpon Thevar Thirumagan ..	....	....
17 Tirunelveli-Kattabomman ..	July, August	January, February.
18 Chidambaranar	Do.	Do.
19 Kanniyakumari	....	....
20 The Nilgiris	....	....

CROP : BLACK GRAM. **YEAR : 1989-90**

Serial number and district.	*Peak sowing.*	*Peak harvesting season.*
(1)	(2)	(3)
1 Chengalpattu Anna	January	March, April.
2 South Arcot	January	March, April.
3 North Arcot Ambedkar	August	October.
4 Tiruvannamalai Sambuvarayar	August	October.
5 Salem	September	November, December.
6 Dharmapuri	September, October	November, December, and January
7 Coimbatore	September, October	November, December
8 Periyar	September, October	November, December
9 Tiruchirappalli	January, October	January, April
10 Thanjavur	January	April
11 Pudukkottai	January	April
12 Madurai	September, October	December
13 Dindgul Quaid-e-Milleth	Do.	Do.
14 Ramanathapuram	September, October	December
15 Kamarajar	September, October	December, January
16 Pasumpon Thevar Thirumagan	....	....
17 Tirunelveli Kattabomman	....	....
18 Chidambaranar	September, October	December, January
19 Kanniyakumari	-- --	-- --
20 The Nilgiris	-- --	-- --

CROP : GREEN GRAM. **YEAR : 1989-90**

Serial number and district.	*Peak sowing.*	*Peak harvesting season.*
(1)	(2)	(3)
1 Chengalpattu Anna	January	April.
2 South Aroct	January, August	April, October.
3 North Arcot Ambedkar	July, August	October, November.
4 Tiruvannamalai Sambuvarayar	July, August	October, November
5 Salem	August, September	November, December.
6 Dharmapuri	August, September	January, December.
7 Coimbatore	August, September, and October.	January, December.
8 Periyar	September, October	January, December.
9 Tiruchirappalli	January, February	April.
10 Thanjavur	January, February	April.
11 Pudukkottai	January, February.	April.
12 Madurai	July, August	November, December
13 Dindigul Quaid-e-Milleth	July, August	November, December.
14 Ramanathapuram	September	January, Novembesr and December.
15 Kamarajar	October	Do.
16 Pasumpon Thevar Thirumagan	September	Do.
17 Tirunelveli Kattabomman	October, November	January, December.
18 Chidambaranar	....	....
19 Kanniyakumari	— —	— —
20 The Nilgiris	— —	— —

Crop : SUGARCANE Year : 1989—90

Serial number and district.	*Peak sowing.*	*Peak harvesting Seasons.*
(1)	(2)	(3)
1 Chengalpattu-Anna	January, April	January, April.
2 South Arcot	January, April	January, April.
3 North Arcot-Ambedkar	January, March	February, May.
4 Tiruvannamalai-Sambuvarayar	January, March	February, May.
5 Salem	January, April	December, March.
6 Dharmapuri	January, April	February, April.
7 Coimbatore	July, August, December, April.	December, February, July, August.
8 Periyar	February, April	February, April.
9 Tiruchirappalli	February, May	February, April.
10 Thanjavur	February, May	February, May.
11 Pudukkottai	February, May	February, May.
12 Maduari	February, June	February, June.
13 Dindigul Quaid-e-Mileth	February, June	February, June.
14 Ramanathapuram	March, May	March, May.
15 Kamarajar	March, May	March, May.
16 Pasumpon Thevar Thirumagan	March, May	March, May.
17 Tirunelveli-Kattabomman	March, May	March, May.
18 Chidambaranar	....	....
19 Kanniyakumari	....	....
29 The Nilgiris	--	--

Crop : COTTON IRRIGATED. Year : 1989—90

Serial number and district. (1)	*Peak sowing.* (2)	*Peak harvesting Season.* (3)
1. Chengalpattu-Anna	December, February	May, June
2 South Arcot	December, February	May, June.
3 North Arcot-Ambedkar	December, February	May, June.
4 Tiruvannamalai-Sambuvarayar	December February	May, June
5 Salem	January, March	May, July.
6 Dharmapuri	September, October	February, April.
7 Coimbatore	August, October	December, March.
8 Periyar	September, November	February, April.
9 Tiruchirappalli	March, June	July, September.
10 Thanjavur	March, June	July, September.
11 Pudukkottai	March, June	July, September.
12 Madurai	January, March	June, July.
13 Dindigul Quaid-e-Milleth	August, October	December March
14 Ramanathapuram	February, March	June, July.
15 Tirunelveli-Kattabomman	February, March	June, July.
16 Chidambaranar	February, March	June, July.
17 Kanniyakumari	....	....
18 The Nilgiris	....	....
19 Kamarajar	....	....
20 Pasumpon Thevar Thirumagan	....	....

Crop: COTTON UN-IRRIGATED.

Serial number and district.	*Peak sowing.*	*Peak harvesting season.*
(1)	(2)	(3)
1. Chengalpattu-Anna	September, October.	January, March.
2. South Arcot	September, October ..	January, March.
3. North Arcot-Ambedkar	September, October ..	January, March.
4. Tiruvannamalai-Sambuvarayar	September, October ..	January, March.
5. Salem	September, October ..	January, March.
6. Dharmapuri	September, October ..	February, March.
7. Coimbatore	August, October ..	December, February.
8. Periyar	August, October ..	December, February.
9. Tiruchirappalli	October, December ..	February, April.
10. Thanjavur	October, December ..	February, April.
11. Pudukkottai	October, December ..	February, April.
12. Madurai	August, October ..	January, March.
13. Dindigul Quaid-e-Millteh	August, October ...	January, March.
14. Ramanathapuram	September, November.	January, March.
15. Kamarajar	September, November.	January, March.
16. Pasumpon Thevar Thirumagan	September, November.	January, March.
17. Tirunelveli-Kattabomman	October November ..	January, April
18. Chidambaranar	October, November ..	January, April.
19. Kanniyakumari	.. ..	.. ..
20. The Nilgiris	.. ..	.. ..

Crop : GINGELLY IRRIGATED. Year : 1989—90.

Serial number and district.	*Peak sowing.*	*Peak harvesting season.*
(1)	(2)	(3)
1. Chengalpattu-Anna	March, May	June, August.
2. South Arcot	January, April	May, June
3. North Arcot-Ambedkar	February, April	May, June.
4. Tiruvannamalai-Sambuvarayar	February, April	May, June.
5. Salem	February, April	May, June.
6. Dharmapuri	Do.	Do.
7. Coimbatore	February, May	July, August.
8. Periyar	January, March	April, June.
9. Tiruchirappalli	February, April	May, June
10. Thanjavur	February, April	May, June.
11. Pudukkottai	February, April	May, June.
12. Madurai	August, September, December, February.	November, December, March, April.
13. Dindigul Quaid-e-Milleth	Do.	Do.
14. Ramanathapuram	Do.	Do.
15. Kamarajar	Do.	Do.
16. Pasumpon Thevar Thirumagan	Do.	Do
17. Tirunelveli-Kattabomman	Do.	Do.
18. Chidambaranar	Do.	Do.
19. Kanniyakumari	Do.	Do.
20. The Nilgiris	Do.	Do.

Crop : GINGELLY UN-IRRIGATED. Year : 1989—90.

Serial number and districts.	*Peak sowing.*	*Peak harvesting season.*
(1)	(2)	(3)
1. Chengalpattu-Anna	March, April, June, July.	June, July, September, October.
2. South Arcot	July, August, December.	October, November, March.
3. North Arcot-Ambedkar	Do.	Do.
4. Tiruvannamalai-Sambuvarayar	Do.	Do.
5. Salem	March, September	June, December.
6. Dharmapuri	April, June	July, September.
7. Coimbatore	April, August, September.	July, September.
8. Periyar	March May	June, August.
9. Tiruchirappalli	July, September	October, December.
10. Thanjavur	December, January, July, August.	March, April, October, November.
11. Pudukkottai	....	....
12. Madurai	August, September	November, December.
13. Dindigul Quaid-e-Millath	Do.	Do.
14. Ramanathapuram	August, December	October, November.
15. Kamarajar	Do.	Do.
16. Pasumpon Thevar Thirumagan	Do.	Do.
17. Tirunelveli-Kattabomman	October, December	January, March.
18. Chidambaranar	Do.	Do.
19. Kanniyakumari	Do.	Do.
20. The Nilgiris	Do.	Do.

GROUNDNUT IRRIGATED.

Year: 1989—90

Serial number and dsitricts	*Peak sowing*		*Peak harvesting season*	
	From	*To*	*From*	*To*
(1)	(2)	(3)	(4)	(5)
1 Chengalpattu-Anna	December	January	March	May
2 South Arcot	December	January	March	April
3 North Arcot Ambedkar	December	January	March	April
4. Tiruvannamalai Sambuvarayar	December	January	March	April.
5. Salem	December	February	March	May.
6. Dharmapuri	....	....	....	....
7. Coimbatore	December	February	April	May.
8. Periyar	December	January	March	May.
9. Tiruchirappalli	December	January	March	May.
10. Thanjavur	December	January	March	May.
11. Pudukkottai	....	....	....	— ...
12. Madurai	December, July	January, August	April, November	May, December.
13. Dindigul Quaid-e-Millath	December, July	January, August	April, November	May, December.
14. Ramanathapuram	....	....	....	....
15. Kamarajar	....	....	....	....
16. Pasumpon Thevar Thirumagan	....	....	....	....
17. Tirunelveli-Kattabomman	January	March	May	June.
18. Chid ..nbaranar	January	March	May	June.
19. Kanniyakumari	....	....	....	....
20. The Nilgiris	....	....	....	....

Crop : GROUNDNUT UN-IRRIGATED. Year : 1989—90.

Serial number and districts.	Peak sowing.		Peak harvesting season.	
	From.	To.	From.	To.
(1)	(2)	(3)	(4)	(5)
1. Chengalpattu-Anna	June	July	October	November.
2. South Arcot	July	August	October	December.
3. North Arcot-Ambedkar	June	August	October	December.
4. Tiruvannamalai Sambuvarayar	Jule	August	October	November.
5. Salem	May	August	September	December.
6. Dharmapuri	July	August	October	December.
7. Coimbatore	May	July	August	November.
8. Periyar	July	August	November	December.
9. Tiruchirappalli	July	September	October	December.
0. Thanjavur	July	August	October	December.
11. Pudukkottai	July	August	October	December.
12. Madurai	July	September	October	December.
13. Dindigul Quaide Millath	July	September	October	December.
14. Ramanathapuram	July	August	November	December.
15. Kamarajar	July	August	November	December.
16. Pasumpon Thevar Thirumagan	July	August	November	December.
17. Tirunelveli-Kattabomman	..	..	..	..
18. Chidambaranar	..	..	..	..
19. Kanniyakumari	..	..	..	..
20 The Nilgiris	..	..	..	..